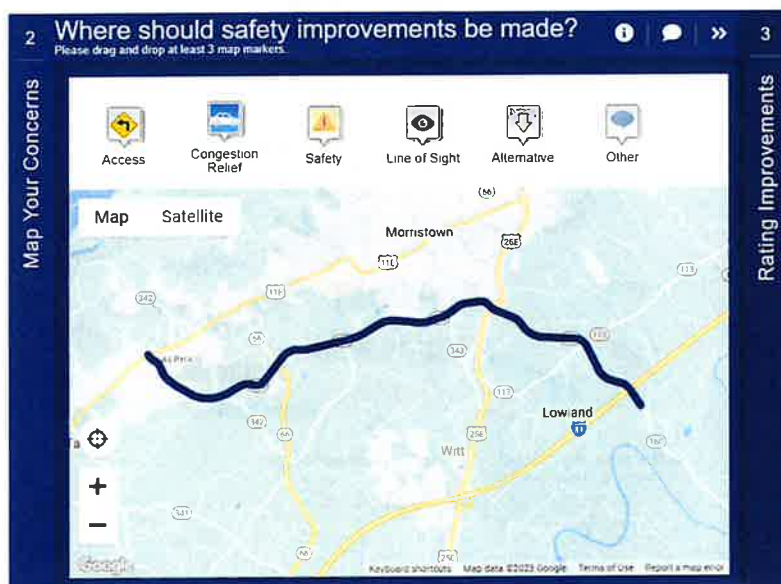
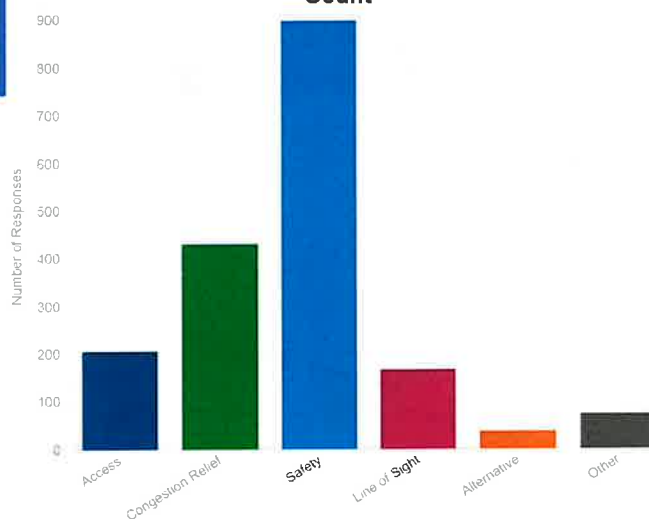


201

## PUBLIC SURVEY RESPONSES



Where should safety improvements be made? - Marker Count

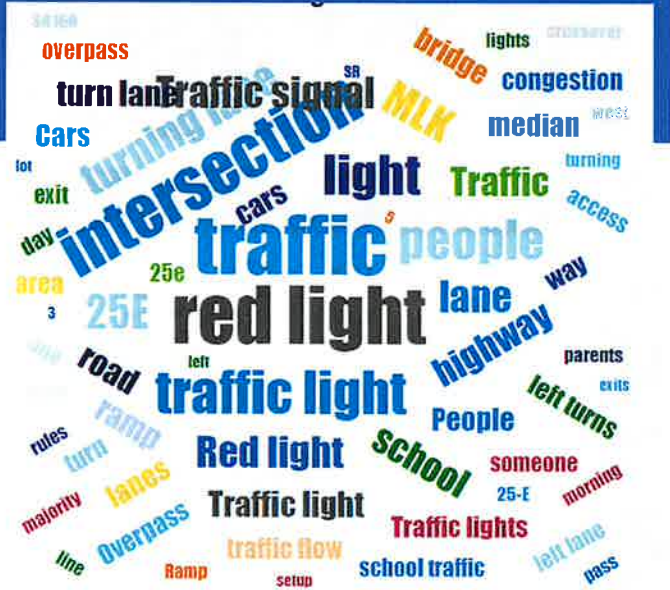
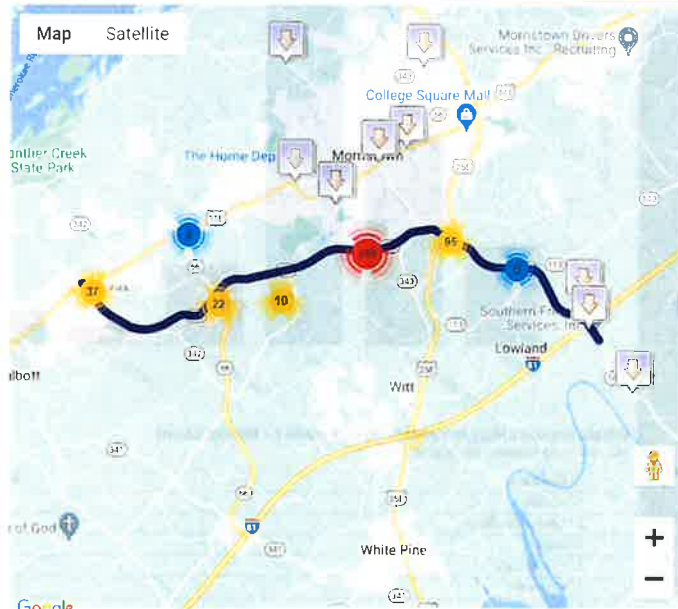


Where should safety improvements be made? - Marker Count  
Number of Responses per Question

Question	Responses
1 Access	207
2 Congestion Relief	432
3 Safety	900
4 Line of Sight	168
5 Alternative	38
6 Other	74



**PUBLIC SURVEY RESPONSES**  
**CONGESTION RELIEF**

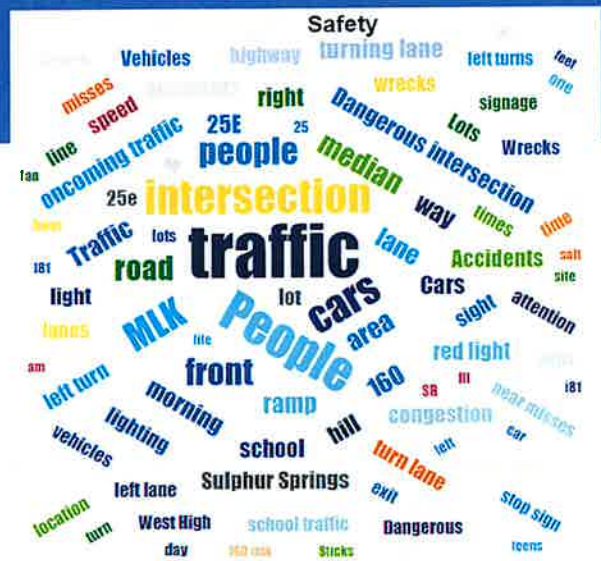


**Is this recurring congestion during the peak/rush hour?**

Number of Responses by Selection

	"Is this recurring congestion during the peak/rush hour?"	Responses
1	Yes, AM peak/rush	200
2	Yes, PM peak/rush	133
3	No, not during peak/rush hour	45
4	No, not recurring	2





	"Have you witnessed near misses or other unsafe behaviors occurring in this location?"	Responses
1	Yes	750
2	No	29



# SURVEY RESPONSES

## 3 How would you rate these improvements?

Please give your input on all of the following improvements

Rating Improvements

Access Management

Future Development

Bike Facilities

Safety Measures

Future Development Copy

Please rate how you feel about all of the access management improvements.

No Change Needed

No Change Needed

No changes are needed to the median openings or driveway connections to SR-160



Please rate how you feel

Strongly Disagree

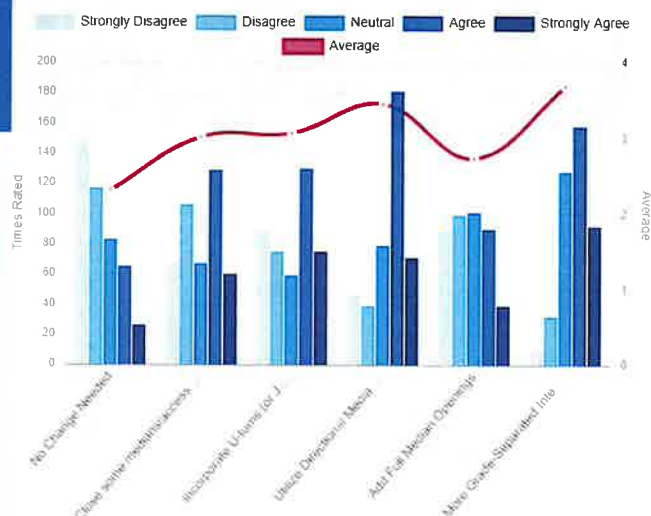
Disagree

Neutral

Agree

Strongly Agree

## Access Management



### Access Management

Number of Responses by Selection

Question	Strongly Disagree	Disagree	Neutral	Agree	Strongly Agree	Average
1 No Change Needed	150	117	83	65	26	2.32
2 Close some medians/access points	67	106	67	129	60	3.02
3 Incorporate U-turns (or J-turns)	88	75	59	130	75	3.07
4 Utilize Directional Median Openings	46	39	79	181	71	3.46
5 Add Full Median Openings	89	99	101	90	39	2.74
6 More Grade-Separated Interchanges	10	32	128	153	92	3.59



## SURVEY RESPONSES – SLIDE 3

3 How would you rate these improvements? ⓘ 💬 »

Please give your input on all of the following improvements

Access Management Future Development Bike Facilities **Safety Measures** Future Development Copy

Please rate how you feel about these safety improvements.

**Signage**

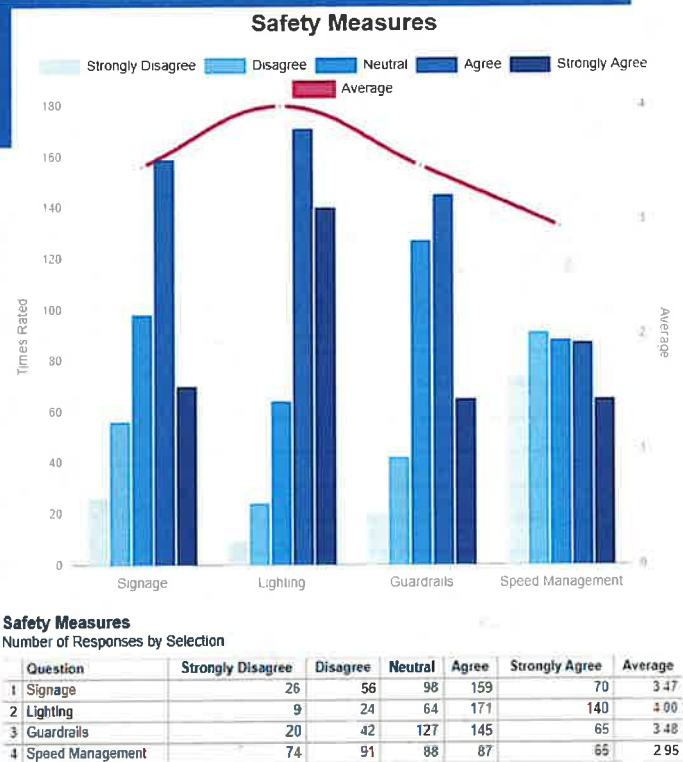
Enhanced warning signs would help improve the safety on SR-160



Please rate how you feel

Strongly Disagree Disagree Neutral Agree Strongly Agree

Speed Management





## SURVEY RESPONSES – SLIDE 4

### 4 What should your community invest in?

Please rank 4 of the 8 items above the line in your preferred order.

Ranking Investments

↑ Order your top 4 items above this line ↑

Bike and Pedestrian Facilities

Wayfinding Signs

Lighting

Access Management

Warning Signs

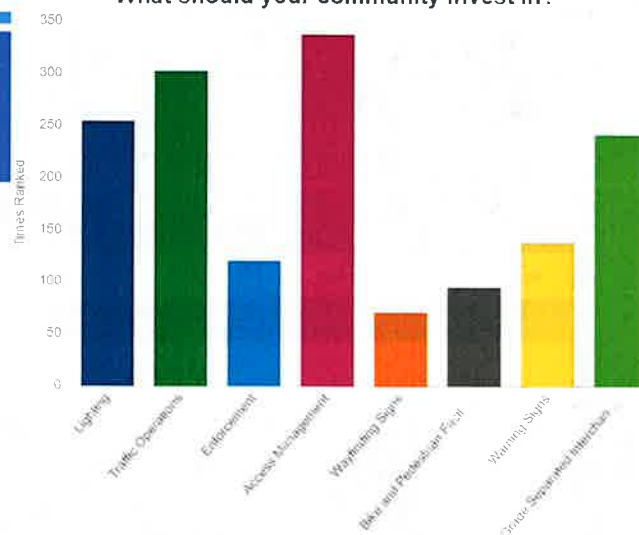
Grade Separated Interchanges

Traffic Operations

Enforcement

Please drag 4 of the items above the line in your preferred order.

### What should your community invest in?



### What should your community invest in?

Number of Responses by Selection

	Question	Ranked 1 (top)	Ranked 2	Ranked 3	Ranked 4	Average
1	Lighting	53	56	64	81	2.68
2	Traffic Operations	102	79	70	51	2.23
3	Enforcement	30	28	32	38	2.52
4	Access Management	104	109	74	50	2.21
5	Wayfinding Signs	10	17	15	29	2.09
6	Bike and Pedestrian Facilities	21	14	23	37	2.00
7	Warning Signs	20	26	41	51	2.05
8	Grade Separated Interchanges	59	65	67	50	2.45



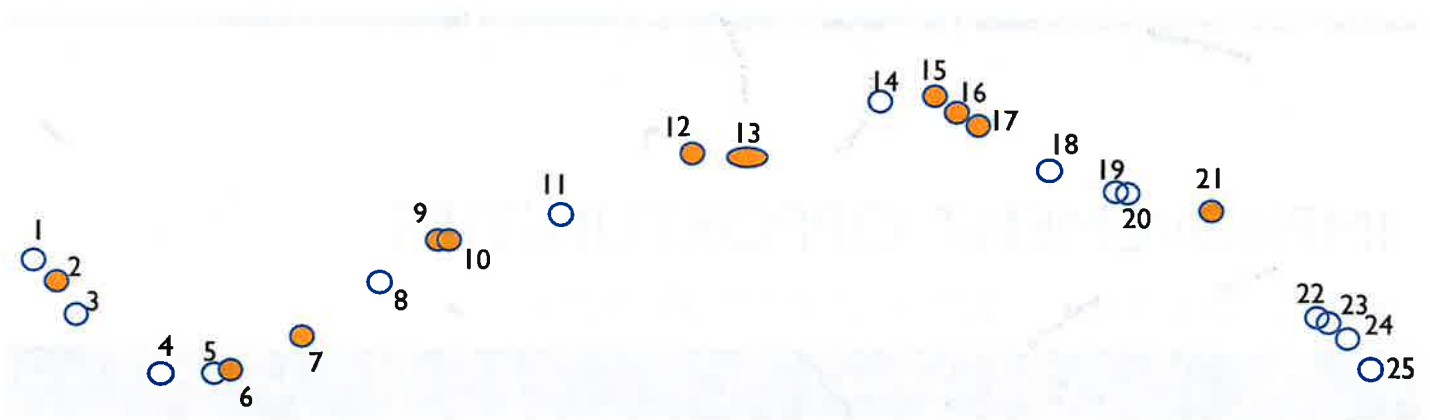
---

# IMPROVEMENT OPPORTUNITIES

## REDUCED LEFT-TURN CONFLICT INTERSECTIONS

- Alter how left-turn movements occur
- Simplify decision-making for drivers
- Minimize potential for higher severity crash types (head-on and angle)





1. US 11E
2. **Old Highway 11E**
3. Commerce Boulevard
4. Dearing Road
5. Veterans Parkway
6. **Alpha Valley Home Road (SR 342)**
7. **Maple Valley Road**
8. SR 66 (merge/diverge)

9. **S Sugar Hollow Road**
10. **Mayes Road**
11. Valley Home Road
12. **Doctor MLK Parkway**
13. **Sulphur Springs Road**
14. SR 343 (merge/diverge)
15. **Fish Hatchery Road**
16. **US 25E SB Ramp**

17. **US 25E NB Ramp**
18. Wilson Hale Road
19. Bethel Road
20. Lowland Pike
21. **Springvale Road**
22. Cobble Lane
23. I-81 SB Ramp
24. I-81 NB Ramp
25. McClister Road



## OLD US 11E – DISPLACED LEFT TURN

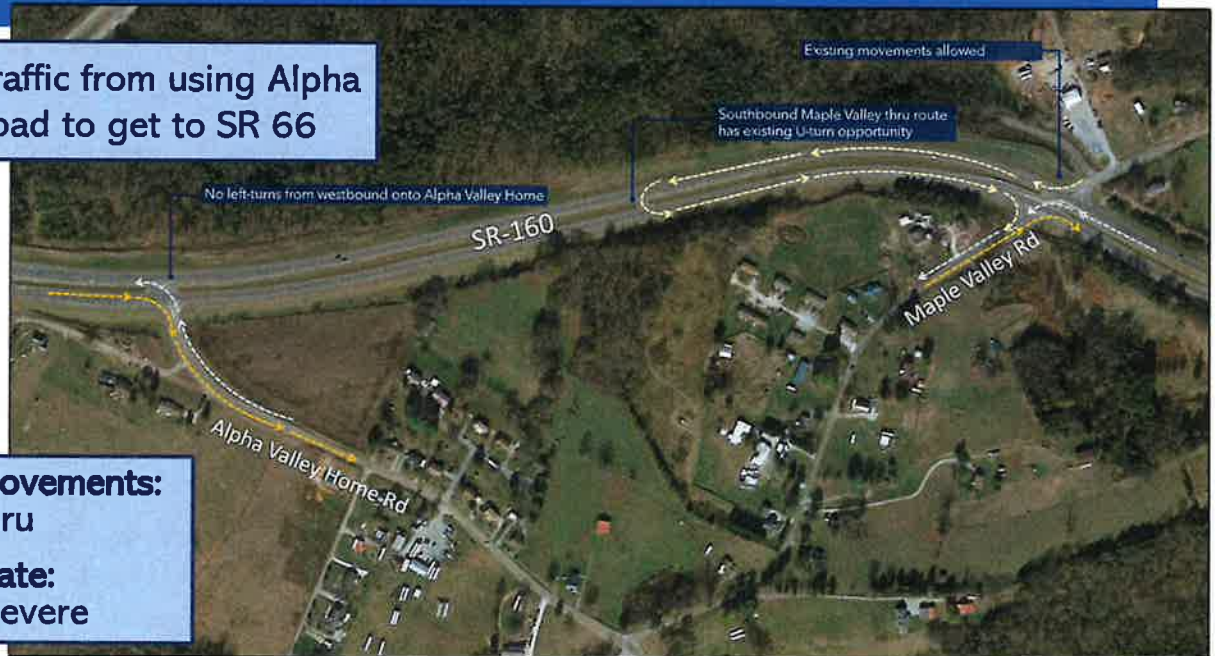
- School traffic
- Minimal crash history
- Left turns into and out of Old 11E approach are heavy movements in conflict





## ALPHA VALLEY HOME ROAD & MAPLE VALLEY ROAD – ALT A

Restrict truck traffic from using Alpha Valley Home Road to get to SR 66



- **Conflicting Movements:**  
NB left/EB thru
- **High Crash Rate:**  
9 angles; 1 severe



## ALPHA VALLEY HOME ROAD & MAPLE VALLEY ROAD – ALT B

Restrict truck traffic from using Alpha Valley Home Road to get to SR 66



- **Conflicting Movements:**  
NB left/EB thru
- **High Crash Rate:**  
9 angles; 1 severe



## SUGAR HOLLOW ROAD & MAYES ROAD – ALT A

- Sugar Hollow Road is major side road
- Only direct connection to SR 160 for Maple Valley Road
- Direct connection to US 11E





## SUGAR HOLLOW ROAD & MAYES ROAD – ALT B

- Sugar Hollow Road is major side road
- Only direct connection to SR 160 for Maple Valley Road
- Direct connection to US 11E





## SUGAR HOLLOW ROAD & MAYES ROAD – ATL C

- Sugar Hollow Road is major side road
- Only direct connection to SR 160 for Maple Valley Road
- Direct connection to US 11E





## MLK JR PARKWAY – SHORT TERM

- MLK is major roadway with direct connection to US 11E
- New School will increase traffic in near future
- Need to consider as system with Sulphur Springs Road





## SULPHUR SPRINGS ROAD

Many drivers already turn right from Sulphur Springs south and make U-turn to go eastbound





## MLK JR PARKWAY – LONG TERM





## FISH HATCHERY ROAD & US 25E SB RAMP

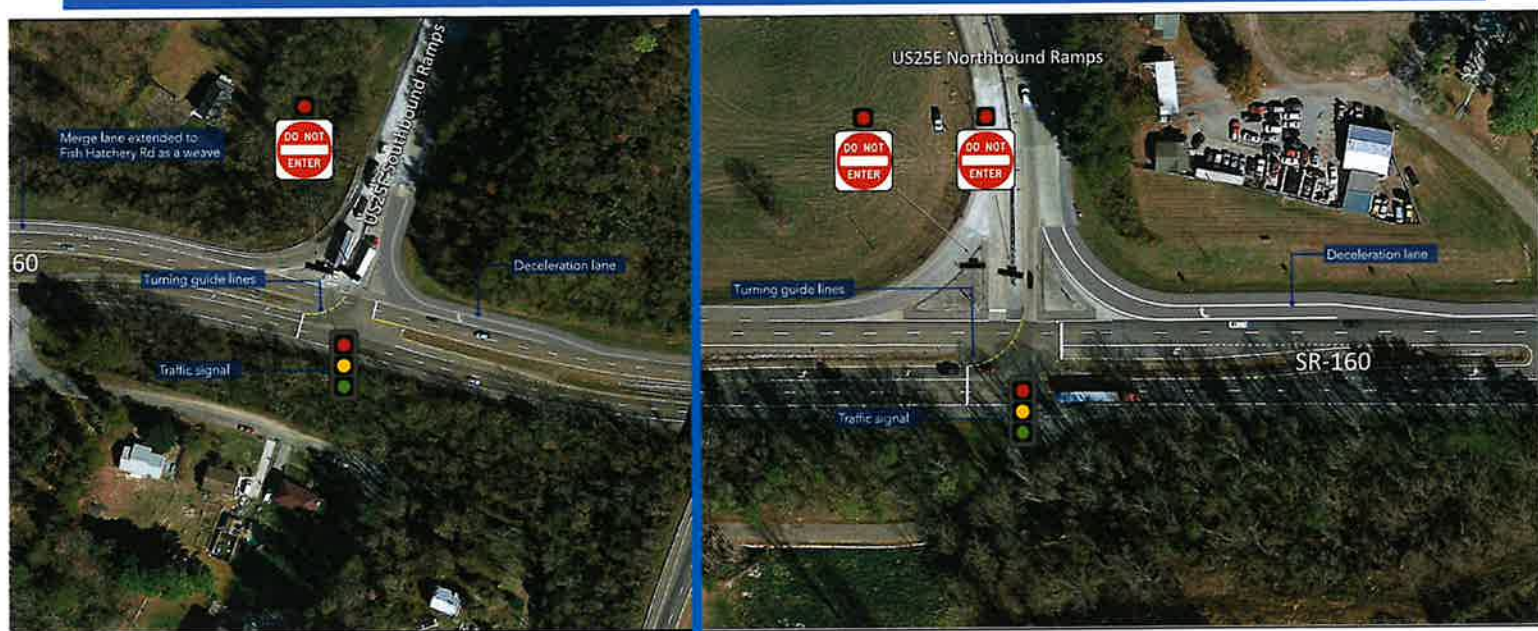
### Fish Hatchery Road:

- High southbound right turn volumes
- Not feasible location for median U-turns





## US 25E RAMP INTERSECTIONS – SIGNALS





## US 25E RAMP INTERSECTIONS – CONTINUOUS GREEN T



- High crash rates – mostly angles
- Multiple heavy, conflicting movements



## US 25E RAMP INTERSECTIONS – INTERCHANGE





## SPRINGVALE ROAD

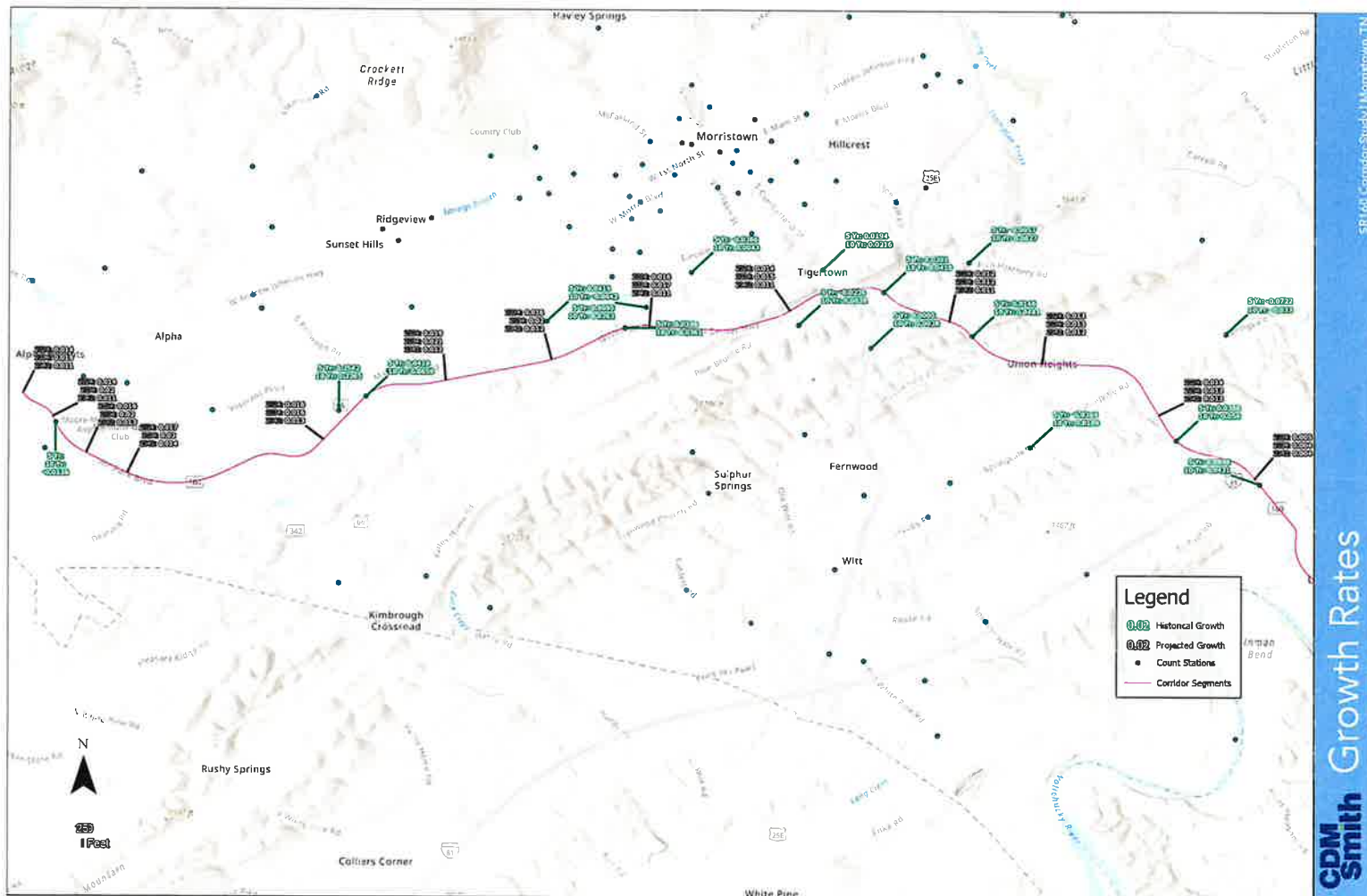
- 9 angle crashes; 2 severe
- Single-stage crossing maneuvers
- Alternative route to I-81 in emergency





## APPENDIX C. TRAFFIC COUNTS







# 1 US11E and TN-160 TMC - TMC

Mon Nov 14, 2022

Full Length (6 AM-8 PM)

All Classes (Lights, Articulated Trucks, Buses and Single-Unit Trucks, Pedestrians, Bicycles on Crosswalk)

All Movements

ID: 1010504, Location: 36.178501, -83.393181



Provided by: Abbie Jones Consulting  
2470 Windy Hill Rd, Ste 300,  
Marietta, GA, 30067, US

Leg Direction	North Southbound						East Westbound						South Northbound						West Eastbound						
Time	R	T	L	U	App	Ped <sup>1</sup>	R	T	L	U	App	Ped <sup>1</sup>	R	T	L	U	App	Ped <sup>1</sup>	R	T	L	U	App	Ped <sup>1</sup>	Int
2022-11-14 6:00AM	28	54	36	0	118	0	6	413	127	0	546	0	45	9	212	0	266	0	0	282	10	0	292	0	1222
7:00AM	30	163	82	0	275	0	3	427	124	0	554	0	124	42	396	0	562	0	0	604	14	6	624	0	2015
8:00AM	27	42	49	0	118	0	2	472	40	0	514	0	84	38	240	0	362	0	0	533	12	11	556	0	1550
9:00AM	22	17	60	0	99	0	1	470	47	2	520	0	56	19	181	0	256	0	0	561	14	7	582	0	1457
10:00AM	21	28	47	0	96	0	0	482	42	0	524	0	44	16	174	0	234	0	0	520	27	9	556	0	1410
11:00AM	24	26	45	0	95	0	0	532	63	1	596	0	88	26	200	0	314	0	0	595	29	12	636	0	1641
12:00PM	23	27	59	0	109	0	1	635	108	0	744	1	88	36	195	0	319	0	0	683	30	6	719	0	1891
1:00PM	24	38	57	0	119	0	0	598	103	0	701	0	80	33	201	0	314	0	0	587	20	9	616	0	1750
2:00PM	29	53	45	0	127	0	0	673	97	0	770	0	67	26	231	0	324	1	0	632	20	6	658	0	1879
3:00PM	16	58	72	0	146	0	0	599	74	1	674	0	113	88	414	0	615	0	1	730	37	10	778	0	2213
4:00PM	23	50	51	0	124	0	1	724	72	0	797	0	71	60	287	0	418	0	0	741	45	7	793	0	2132
5:00PM	33	43	73	0	149	0	0	697	93	0	790	0	133	71	309	0	513	0	0	771	61	4	836	0	2288
6:00PM	19	19	49	0	87	0	9	538	64	1	612	0	77	46	155	0	278	0	0	489	34	2	525	0	1502
7:00PM	19	18	22	0	59	0	4	380	31	0	415	0	24	27	117	0	168	0	0	262	20	0	282	0	924
<b>Total</b>	338	636	747	0	1721	0	27	7640	1085	5	8757	1	1094	537	3312	0	4943	1	1	7990	373	89	8453	0	23874
<b>% Approach</b>	19.6%	37.0%	43.4%	0%	-	-	0.3%	87.2%	12.4%	0.1%	-	-	22.1%	10.9%	67.0%	0%	-	-	0%	94.5%	4.4%	1.1%	-	-	-
<b>% Total</b>	1.4%	2.7%	3.1%	0%	7.2%	-	0.1%	32.0%	4.5%	0%	36.7%	-	4.6%	2.2%	13.9%	0%	20.7%	-	0%	33.5%	1.6%	0.4%	35.4%	-	-
<b>Lights</b>	327	621	735	0	1683	-	26	7497	1055	5	8583	-	1068	528	3110	0	4706	-	1	7840	364	88	8293	-	23265
<b>% Lights</b>	96.7%	97.6%	98.4%	0%	97.8%	-	96.3%	98.1%	97.2%	100%	98.0%	-	97.6%	98.3%	93.9%	0%	95.2%	-	100%	98.1%	97.6%	98.9%	98.1%	-	97.4%
<b>Articulated Trucks</b>	2	3	0	0	5	-	0	32	14	0	46	-	7	0	91	0	98	-	0	31	0	0	31	-	180
<b>% Articulated Trucks</b>	0.6%	0.5%	0%	0%	0.3%	-	0%	0.4%	1.3%	0%	0.5%	-	0.6%	0%	2.7%	0%	2.0%	-	0%	0.4%	0%	0%	0.4%	-	0.8%
<b>Buses and Single-Unit Trucks</b>	9	12	12	0	33	-	1	111	16	0	128	-	19	9	111	0	139	-	0	119	9	1	129	-	429
<b>% Buses and Single-Unit Trucks</b>	2.7%	1.9%	1.6%	0%	1.9%	-	3.7%	1.5%	1.5%	0%	1.5%	-	1.7%	1.7%	3.4%	0%	2.8%	-	0%	1.5%	2.4%	1.1%	1.5%	-	1.8%
<b>Pedestrians</b>	-	-	-	-	-	0	-	-	-	-	-	1	-	-	-	-	-	1	-	-	-	-	-	0	-
<b>% Pedestrians</b>	-	-	-	-	-	-	-	-	-	-	-	100%	-	-	-	-	-	100%	-	-	-	-	-	-	-
<b>Bicycles on Crosswalk</b>	-	-	-	-	-	0	-	-	-	-	-	0	-	-	-	-	-	0	-	-	-	-	-	0	-
<b>% Bicycles on Crosswalk</b>	-	-	-	-	-	-	-	-	-	-	-	0%	-	-	-	-	-	0%	-	-	-	-	-	-	-

<sup>1</sup> Pedestrians and Bicycles on Crosswalk. L: Left, R: Right, T: Thru, U: U-Turn



# 1 US11E and TN-160 TMC - TMC

Mon Nov 14, 2022

Full Length (6 AM-8 PM)

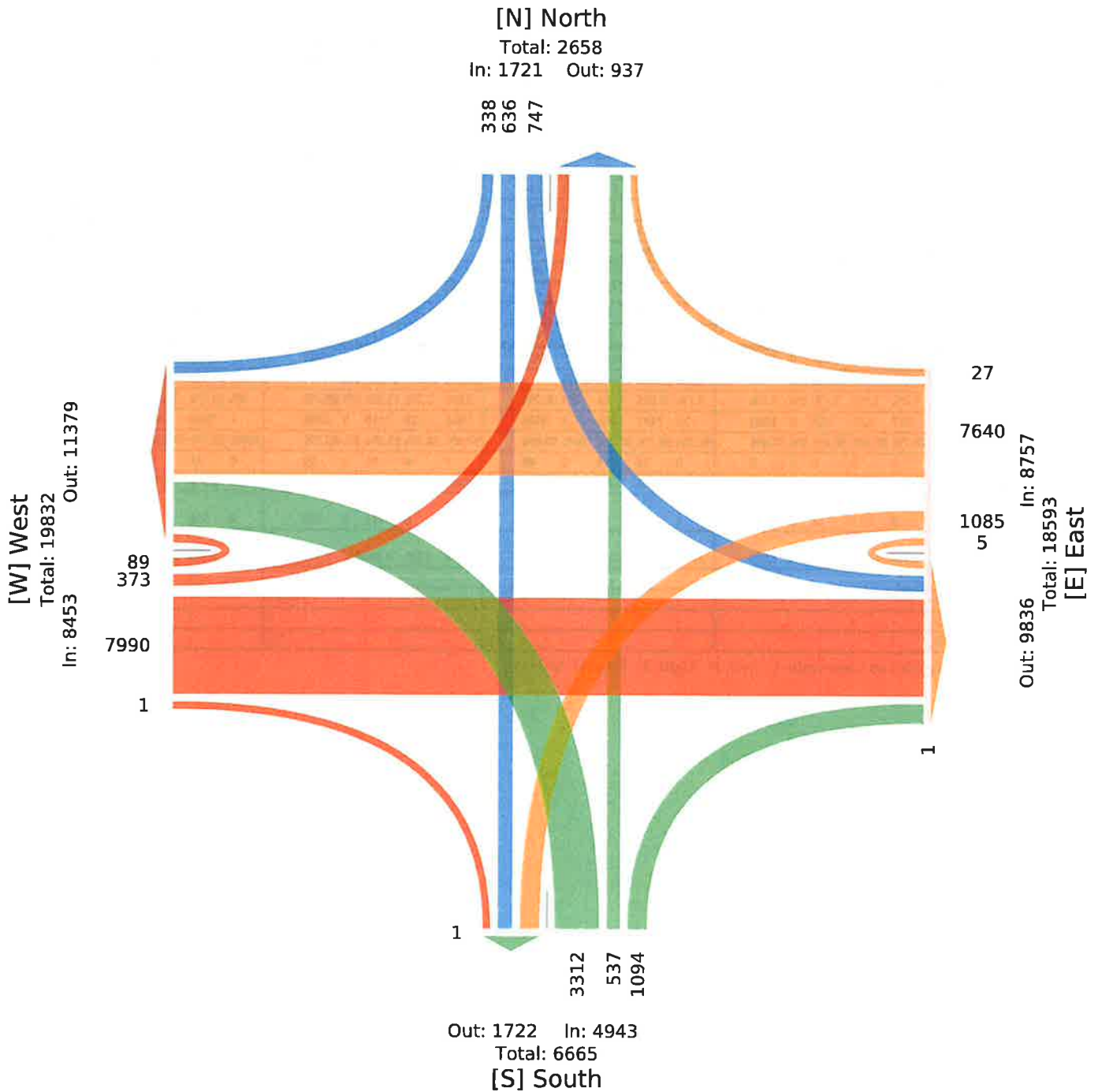
All Classes (Lights, Articulated Trucks, Buses and Single-Unit Trucks, Pedestrians, Bicycles on Crosswalk)

All Movements

ID: 1010504, Location: 36.178501, -83.393181



Provided by: Abbie Jones Consulting  
2470 Windy Hill Rd, Ste 300,  
Marietta, GA, 30067, US





# 1 US11E and TN-160 TMC - TMC

Mon Nov 14, 2022

AM Peak (7:15 AM - 8:15 AM)

All Classes (Lights, Articulated Trucks, Buses and Single-Unit Trucks, Pedestrians, Bicycles on Crosswalk)

All Movements

ID: 1010504, Location: 36.178501, -83.393181



Provided by: Abbie Jones Consulting  
2470 Windy Hill Rd, Ste 300,  
Marietta, GA, 30067, US

Leg Direction	North Southbound						East Westbound						South Northbound						West Eastbound						
Time	R	T	L	U	App	Ped	R	T	L	U	App	Ped	R	T	L	U	App	Ped	R	T	L	U	App	Ped	Int
2022-11-14 7:15AM	6	52	15	0	73	0	0	87	40	0	127	0	15	7	65	0	87	0	0	135	4	0	139	0	426
7:30AM	6	48	28	0	82	0	0	118	36	0	154	0	34	15	139	0	188	0	0	160	3	1	164	0	588
7:45AM	9	28	18	0	55	0	1	116	30	0	147	0	52	15	138	0	205	0	0	178	3	5	186	0	593
8:00AM	4	12	15	0	31	0	2	132	13	0	147	0	32	15	87	0	134	0	0	127	4	6	137	0	449
<b>Total</b>	<b>25</b>	<b>140</b>	<b>76</b>	<b>0</b>	<b>241</b>	<b>0</b>	<b>3</b>	<b>453</b>	<b>119</b>	<b>0</b>	<b>575</b>	<b>0</b>	<b>133</b>	<b>52</b>	<b>429</b>	<b>0</b>	<b>614</b>	<b>0</b>	<b>0</b>	<b>600</b>	<b>14</b>	<b>12</b>	<b>626</b>	<b>0</b>	<b>2056</b>
<b>% Approach</b>	10.4%	58.1%	31.5%	0%	-	-	0.5%	78.8%	20.7%	0%	-	-	21.7%	8.5%	69.9%	0%	-	-	0%	95.8%	2.2%	1.9%	-	-	-
<b>% Total</b>	1.2%	6.8%	3.7%	0%	11.7%	-	0.1%	22.0%	5.8%	0%	28.0%	-	6.5%	2.5%	20.9%	0%	29.9%	-	0%	29.2%	0.7%	0.6%	30.4%	-	-
<b>PHF</b>	0.694	0.673	0.679	-	0.735	-	0.375	0.858	0.744	-	0.933	-	0.639	0.867	0.772	-	0.749	-	-	0.843	0.875	0.500	0.841	-	0.867
<b>Lights</b>	24	140	76	0	240	-	3	444	114	0	561	-	129	52	412	0	593	-	0	588	14	12	614	-	2008
<b>% Lights</b>	96.0%	100%	100%	0%	99.6%	-	100%	98.0%	95.8%	0%	97.6%	-	97.0%	100%	96.0%	0%	96.6%	-	0%	98.0%	100%	100%	98.1%	-	97.7%
<b>Articulated Trucks</b>	0	0	0	0	0	-	0	3	1	0	4	-	2	0	9	0	11	-	0	3	0	0	3	-	18
<b>% Articulated Trucks</b>	0%	0%	0%	0%	0%	-	0%	0.7%	0.8%	0%	0.7%	-	1.5%	0%	2.1%	0%	1.8%	-	0%	0.5%	0%	0%	0.5%	-	0.9%
<b>Buses and Single-Unit Trucks</b>	1	0	0	0	1	-	0	6	4	0	10	-	2	0	8	0	10	-	0	9	0	0	9	-	30
<b>% Buses and Single-Unit Trucks</b>	4.0%	0%	0%	0%	0.4%	-	0%	1.3%	3.4%	0%	1.7%	-	1.5%	0%	1.9%	0%	1.6%	-	0%	1.5%	0%	0%	1.4%	-	1.5%
<b>Pedestrians</b>	-	-	-	-	-	0	-	-	-	-	-	0	-	-	-	-	-	0	-	-	-	-	-	0	-
<b>% Pedestrians</b>	-	-	-	-	-	-	-	-	-	-	-	-	-	-	-	-	-	-	-	-	-	-	-	-	-
<b>Bicycles on Crosswalk</b>	-	-	-	-	-	0	-	-	-	-	-	0	-	-	-	-	-	0	-	-	-	-	-	0	-
<b>% Bicycles on Crosswalk</b>	-	-	-	-	-	-	-	-	-	-	-	-	-	-	-	-	-	-	-	-	-	-	-	-	-

Pedestrians and Bicycles on Crosswalk. L: Left, R: Right, T: Thru, U: U-Turn



# 1 US11E and TN-160 TMC - TMC

Mon Nov 14, 2022

AM Peak (7:15 AM - 8:15 AM)

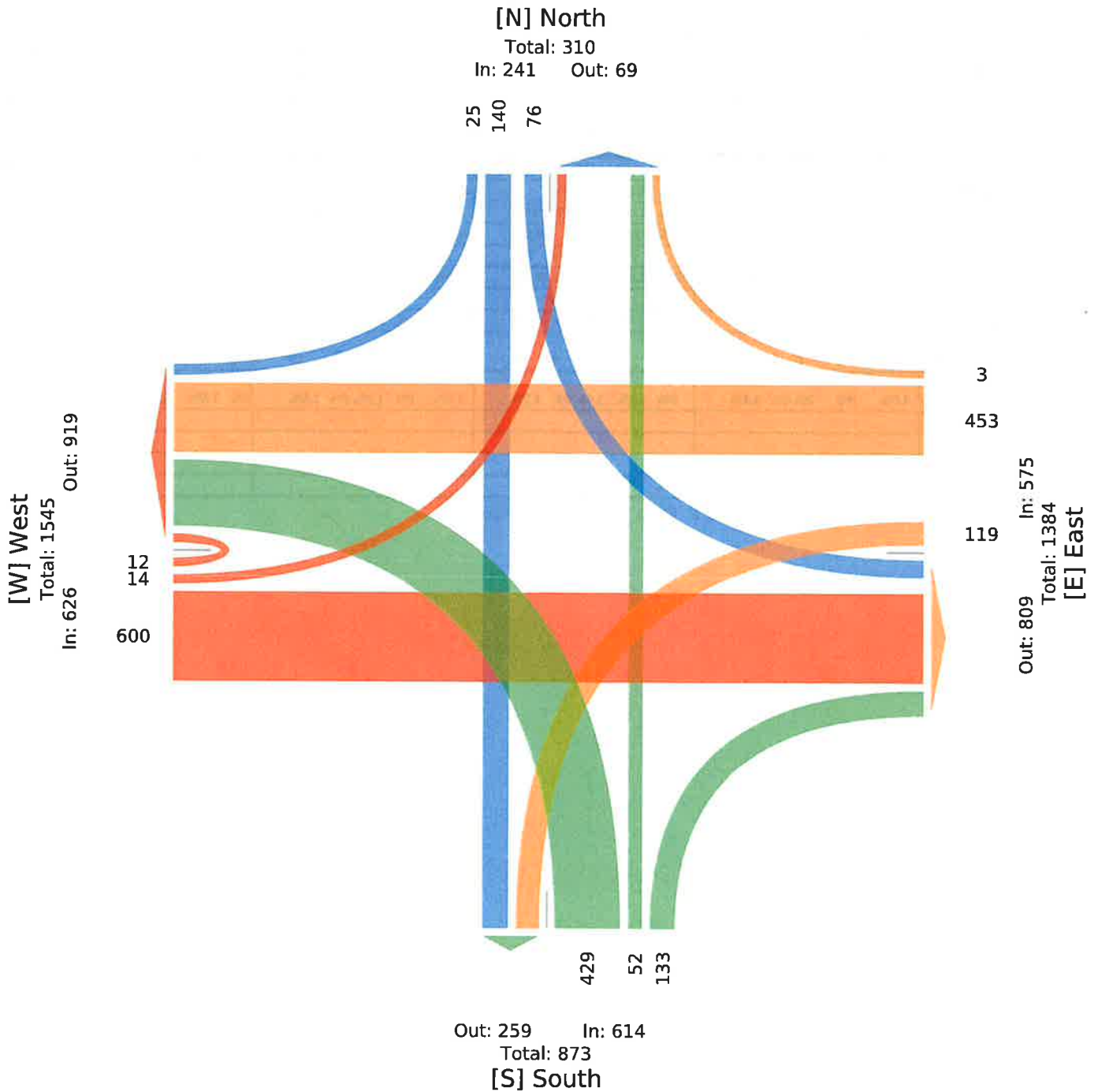
All Classes (Lights, Articulated Trucks, Buses and Single-Unit Trucks, Pedestrians, Bicycles on Crosswalk)

All Movements

ID: 1010504, Location: 36.178501, -83.393181



Provided by: Abbie Jones Consulting  
2470 Windy Hill Rd, Ste 300,  
Marietta, GA, 30067, US





# 1 US11E and TN-160 TMC - TMC

Mon Nov 14, 2022

Midday Peak (11:45 AM - 12:45 PM)

All Classes (Lights, Articulated Trucks, Buses and Single-Unit Trucks, Pedestrians, Bicycles on Crosswalk)

All Movements

ID: 1010504, Location: 36.178501, -83.393181



Provided by: Abbie Jones Consulting  
2470 Windy Hill Rd, Ste 300,  
Marietta, GA, 30067, US

Leg Direction	North Southbound						East Westbound						South Northbound						West Eastbound						
Time	R	T	L	U	App	Ped*	R	T	L	U	App	Ped*	R	T	L	U	App	Ped*	R	T	L	U	App	Ped*	Int
2022-11-14 11:45AM	9	10	14	0	33	0	0	166	14	0	180	0	20	7	52	0	79	0	0	174	10	4	188	0	480
12:00PM	3	6	14	0	23	0	0	139	29	0	168	0	32	10	37	0	79	0	0	184	10	2	196	0	466
12:15PM	3	6	9	0	18	0	1	165	21	0	187	0	20	8	63	0	91	0	0	179	4	2	185	0	481
12:30PM	6	6	15	0	27	0	0	169	32	0	201	1	22	11	45	0	78	0	0	175	10	1	186	0	492
<b>Total</b>	21	28	52	0	101	0	1	639	96	0	736	1	94	36	197	0	327	0	0	712	34	9	755	0	1919
<b>% Approach</b>	20.8%	27.7%	51.5%	0%	-	-	0.1%	86.8%	13.0%	0%	-	-	28.7%	11.0%	60.2%	0%	-	-	0%	94.3%	4.5%	1.2%	-	-	-
<b>% Total</b>	1.1%	1.5%	2.7%	0%	5.3%	-	0.1%	33.3%	5.0%	0%	38.4%	-	4.9%	1.9%	10.3%	0%	17.0%	-	0%	37.1%	1.8%	0.5%	39.3%	-	-
<b>PHF</b>	0.583	0.700	0.867	-	0.765	-	0.250	0.945	0.750	-	0.915	-	0.734	0.818	0.782	-	0.898	-	-	0.967	0.850	0.563	0.963	-	0.975
<b>Lights</b>	19	28	51	0	98	-	1	624	93	0	718	-	93	36	168	0	297	-	0	699	32	9	740	-	1853
<b>% Lights</b>	90.5%	100%	98.1%	0%	97.0%	-	100%	97.7%	96.9%	0%	97.6%	-	98.9%	100%	85.3%	0%	90.8%	-	0%	98.2%	94.1%	100%	98.0%	-	96.6%
<b>Articulated Trucks</b>	0	0	0	0	0	-	0	2	2	0	4	-	0	0	13	0	13	-	0	4	0	0	4	-	21
<b>% Articulated Trucks</b>	0%	0%	0%	0%	0%	-	0%	0.3%	2.1%	0%	0.5%	-	0%	0%	6.6%	0%	4.0%	-	0%	0.6%	0%	0%	0.5%	-	1.1%
<b>Buses and Single-Unit Trucks</b>	2	0	1	0	3	-	0	13	1	0	14	-	1	0	16	0	17	-	0	9	2	0	11	-	45
<b>% Buses and Single-Unit Trucks</b>	9.5%	0%	1.9%	0%	3.0%	-	0%	2.0%	1.0%	0%	1.9%	-	1.1%	0%	8.1%	0%	5.2%	-	0%	1.3%	5.9%	0%	1.5%	-	2.3%
<b>Pedestrians</b>	-	-	-	-	-	0	-	-	-	-	-	1	-	-	-	-	-	0	-	-	-	-	-	0	-
<b>% Pedestrians</b>	-	-	-	-	-	-	-	-	-	-	-	100%	-	-	-	-	-	-	-	-	-	-	-	-	-
<b>Bicycles on Crosswalk</b>	-	-	-	-	-	0	-	-	-	-	-	0	-	-	-	-	-	0	-	-	-	-	-	0	-
<b>% Bicycles on Crosswalk</b>	-	-	-	-	-	-	-	-	-	-	-	0%	-	-	-	-	-	-	-	-	-	-	-	-	-

\* Pedestrians and Bicycles on Crosswalk. L: Left, R: Right, T: Thru, U: U-Turn



# 1 US11E and TN-160 TMC - TMC

Mon Nov 14, 2022

Midday Peak (11:45 AM - 12:45 PM)

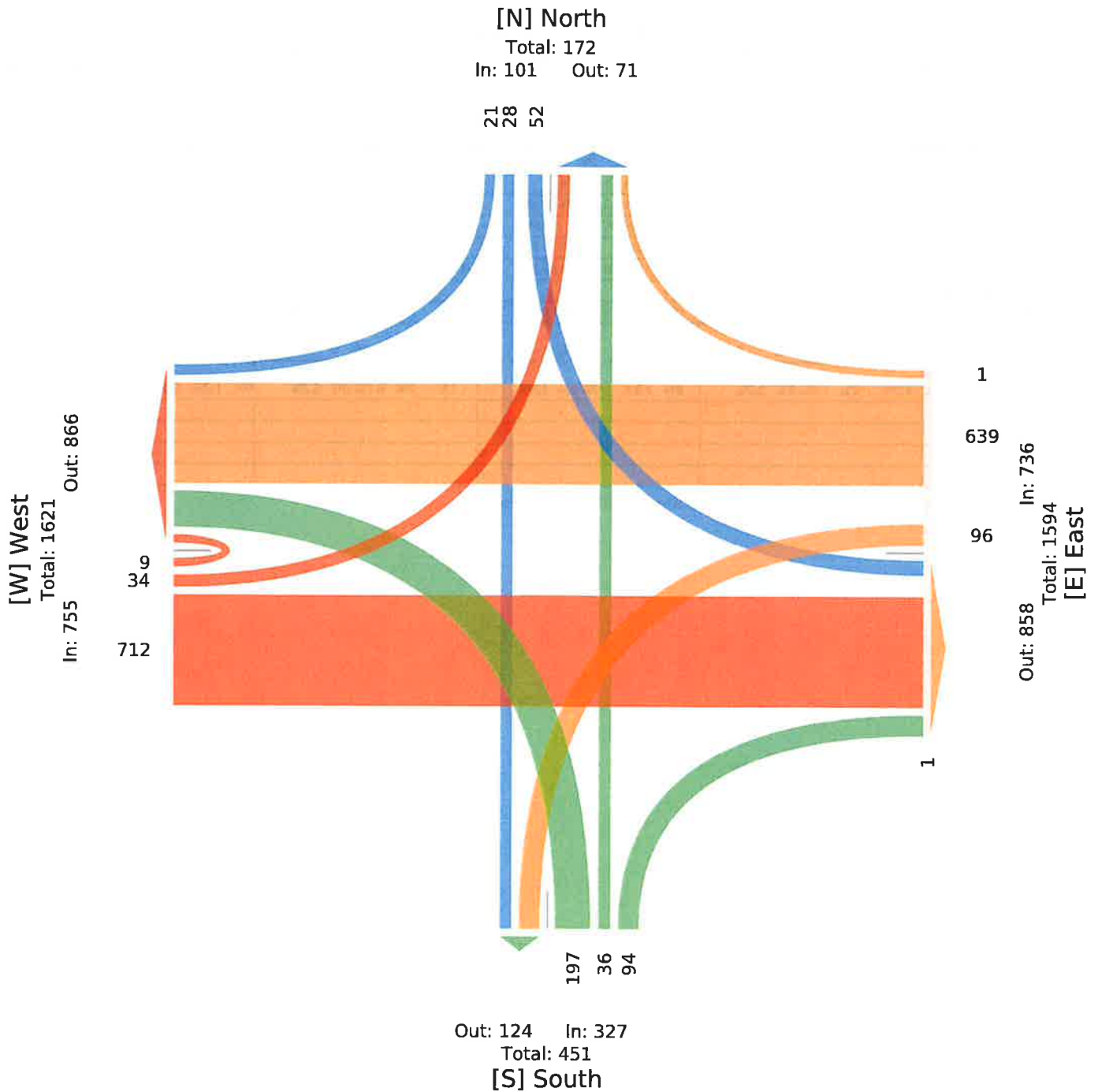
All Classes (Lights, Articulated Trucks, Buses and Single-Unit Trucks, Pedestrians, Bicycles on Crosswalk)

All Movements

ID: 1010504, Location: 36.178501, -83.393181



Provided by: Abbie Jones Consulting  
2470 Windy Hill Rd, Ste 300,  
Marietta, GA, 30067, US





# 1 US11E and TN-160 TMC - TMC

Mon Nov 14, 2022

PM Peak (4:45 PM - 5:45 PM) - Overall Peak Hour

All Classes (Lights, Articulated Trucks, Buses and Single-Unit Trucks, Pedestrians, Bicycles on Crosswalk)

All Movements

ID: 1010504, Location: 36.178501, -83.393181



Provided by: Abbie Jones Consulting  
2470 Windy Hill Rd, Ste 300,  
Marietta, GA, 30067, US

Leg Direction	North Southbound						East Westbound						South Northbound						West Eastbound						
Time	R	T	L	U	App	Ped*	R	T	L	U	App	Ped*	R	T	L	U	App	Ped*	R	T	L	U	App	Ped*	Int
2022-11-14 4:45PM	3	10	23	0	36	0	0	189	20	0	209	0	22	15	86	0	123	0	0	188	7	2	197	0	565
5:00PM	4	16	17	0	37	0	0	190	25	0	215	0	45	17	84	0	146	0	0	221	17	3	241	0	639
5:15PM	9	8	20	0	37	0	0	189	26	0	215	0	30	21	109	0	160	0	0	187	19	0	206	0	618
5:30PM	8	13	21	0	42	0	0	169	28	0	197	0	39	15	66	0	120	0	0	211	15	1	227	0	586
<b>Total</b>	<b>24</b>	<b>47</b>	<b>81</b>	<b>0</b>	<b>152</b>	<b>0</b>	<b>0</b>	<b>737</b>	<b>99</b>	<b>0</b>	<b>836</b>	<b>0</b>	<b>136</b>	<b>68</b>	<b>345</b>	<b>0</b>	<b>549</b>	<b>0</b>	<b>0</b>	<b>807</b>	<b>58</b>	<b>6</b>	<b>871</b>	<b>0</b>	<b>2408</b>
<b>% Approach</b>	15.8%	30.9%	53.3%	0%	-	-	0%	88.2%	11.8%	0%	-	-	24.8%	12.4%	62.8%	0%	-	-	0%	92.7%	6.7%	0.7%	-	-	-
<b>% Total</b>	1.0%	2.0%	3.4%	0%	6.3%	-	0%	30.6%	4.1%	0%	34.7%	-	5.6%	2.8%	14.3%	0%	22.8%	-	0%	33.5%	2.4%	0.2%	36.2%	-	-
<b>PHF</b>	0.667	0.734	0.880	-	0.905	-	-	0.970	0.884	-	0.972	-	0.756	0.810	0.791	-	0.858	-	-	0.913	0.763	0.500	0.904	-	0.942
<b>Lights</b>	23	46	81	0	150	-	0	729	98	0	827	-	133	67	337	0	537	-	0	795	57	6	858	-	2372
<b>% Lights</b>	95.8%	97.9%	100%	0%	98.7%	-	0%	98.9%	99.0%	0%	98.9%	-	97.8%	98.5%	97.7%	0%	97.8%	-	0%	98.5%	98.3%	100%	98.5%	-	98.5%
<b>Articulated Trucks</b>	0	0	0	0	0	-	0	4	0	0	4	-	0	0	4	0	4	-	0	2	0	0	2	-	10
<b>% Articulated Trucks</b>	0%	0%	0%	0%	0%	-	0%	0.5%	0%	0%	0.5%	-	0%	0%	1.2%	0%	0.7%	-	0%	0.2%	0%	0%	0.2%	-	0.4%
<b>Buses and Single-Unit Trucks</b>	1	1	0	0	2	-	0	4	1	0	5	-	3	1	4	0	8	-	0	10	1	0	11	-	26
<b>% Buses and Single-Unit Trucks</b>	4.2%	2.1%	0%	0%	1.3%	-	0%	0.5%	1.0%	0%	0.6%	-	2.2%	1.5%	1.2%	0%	1.5%	-	0%	1.2%	1.7%	0%	1.3%	-	1.1%
<b>Pedestrians</b>	-	-	-	-	-	0	-	-	-	-	-	0	-	-	-	-	-	0	-	-	-	-	-	0	-
<b>% Pedestrians</b>	-	-	-	-	-	-	-	-	-	-	-	-	-	-	-	-	-	-	-	-	-	-	-	-	-
<b>Bicycles on Crosswalk</b>	-	-	-	-	-	0	-	-	-	-	-	0	-	-	-	-	-	0	-	-	-	-	-	0	-
<b>% Bicycles on Crosswalk</b>	-	-	-	-	-	-	-	-	-	-	-	-	-	-	-	-	-	-	-	-	-	-	-	-	-

\*Pedestrians and Bicycles on Crosswalk. L: Left, R: Right, T: Thru, U: U-Turn



# 1 US11E and TN-160 TMC - TMC

Mon Nov 14, 2022

PM Peak (4:45 PM - 5:45 PM) - Overall Peak Hour

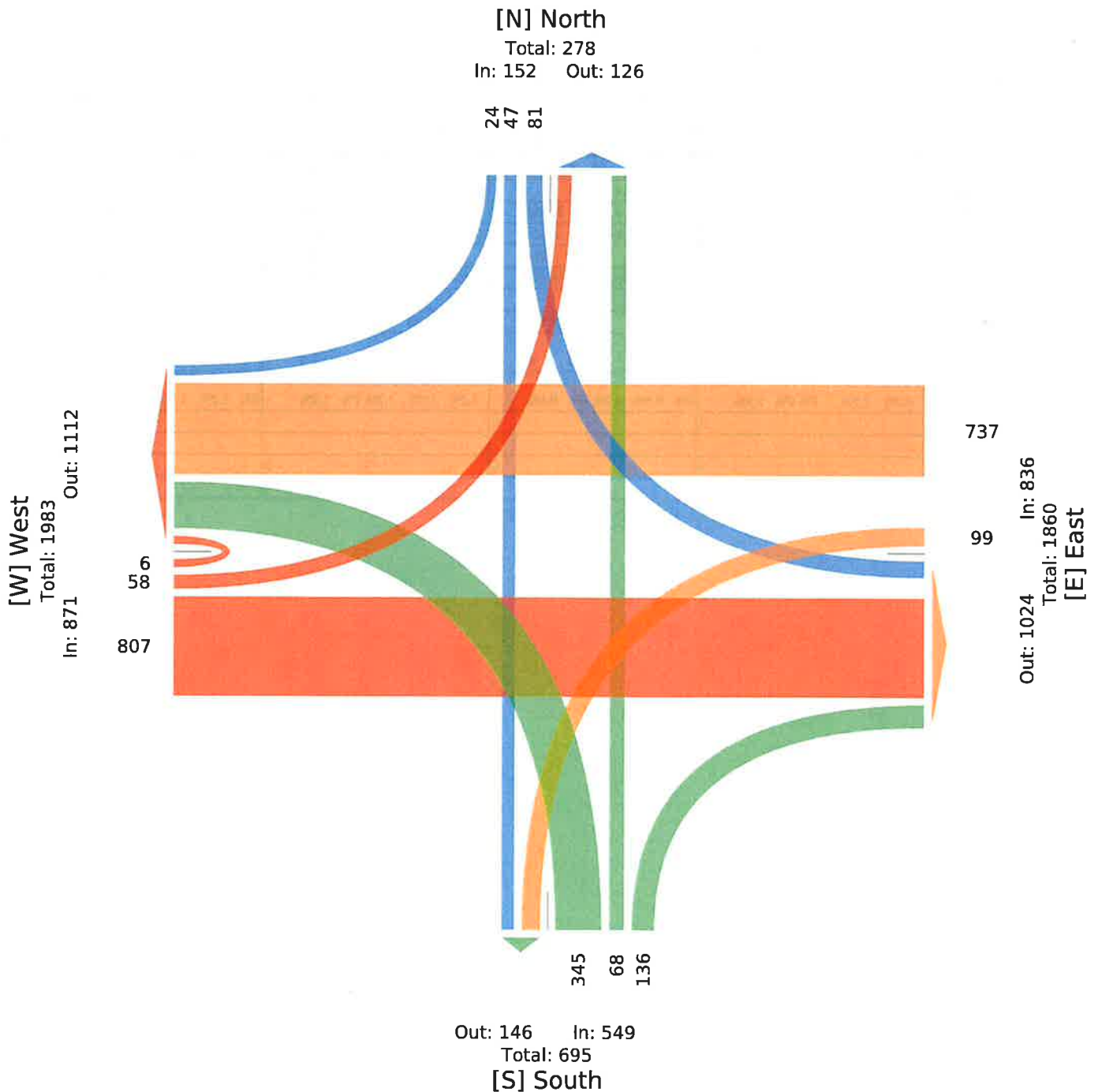
All Classes (Lights, Articulated Trucks, Buses and Single-Unit Trucks, Pedestrians, Bicycles on Crosswalk)

All Movements

ID: 1010504, Location: 36.178501, -83.393181



Provided by: Abbie Jones Consulting  
2470 Windy Hill Rd, Ste 300,  
Marietta, GA, 30067, US





## 2 Old HWY 11E and TN-160 - TMC

Mon Dec 5, 2022

Full Length (6 AM-9 AM, 4 PM-8 PM)

All Classes (Lights, Articulated Trucks, Buses and Single-Unit Trucks, Pedestrians, Bicycles on Crosswalk)

All Movements

ID: 1022267, Location: 36.176032, -83.389613



Provided by: Abbie Jones Consulting  
2470 Windy Hill Rd, Ste 300,  
Marietta, GA, 30067, US

Leg Direction	North Southbound						East Westbound						South Northbound						West Eastbound						
Time	R	T	L	U	App	Ped <sup>1</sup>	R	T	L	U	App	Ped <sup>1</sup>	R	T	L	U	App	Ped <sup>1</sup>	R	T	L	U	App	Ped <sup>1</sup>	Int
2022-12-05 6:00AM	1	0	34	0	35	0	7	243	0	0	250	0	3	1	3	1	8	0	0	393	9	0	402	0	695
7:00AM	87	0	127	0	214	0	120	465	0	0	585	0	2	0	1	0	3	0	1	608	123	0	732	0	1534
8:00AM	12	2	43	0	57	0	8	345	1	0	354	0	0	2	2	0	4	0	2	316	7	0	325	0	740
9:00AM	0	0	0	0	0	0	0	0	0	0	0	0	0	0	0	0	0	0	0	0	0	0	0	0	0
4:00PM	21	1	60	0	82	0	11	389	0	0	400	0	6	2	1	0	9	0	4	457	3	0	464	0	955
5:00PM	33	3	50	0	86	0	33	494	3	0	530	0	0	2	2	0	4	0	5	449	26	0	480	0	1100
6:00PM	7	2	22	0	31	0	12	233	1	0	246	0	3	0	1	0	4	0	5	245	5	0	255	0	536
7:00PM	2	0	15	0	17	0	5	161	1	0	167	0	3	0	1	0	4	0	3	140	3	1	147	0	335
8:00PM	0	0	0	0	0	0	0	0	0	0	0	0	0	0	0	0	0	0	0	0	0	0	0	0	0
<b>Total</b>	163	8	351	0	522	0	196	2330	6	0	2532	0	17	7	11	1	36	0	20	2608	176	1	2805	0	5895
<b>% Approach</b>	31.2%	1.5%	67.2%	0%	-	-	7.7%	92.0%	0.2%	0%	-	-	47.2%	19.4%	30.6%	2.8%	-	-	0.7%	93.0%	6.3%	0%	-	-	-
<b>% Total</b>	2.8%	0.1%	6.0%	0%	8.9%	-	3.3%	39.5%	0.1%	0%	43.0%	-	0.3%	0.1%	0.2%	0%	0.6%	-	0.3%	44.2%	3.0%	0%	47.6%	-	-
<b>Lights</b>	162	8	338	0	508	-	195	2261	6	0	2462	-	17	7	11	1	36	-	20	2536	171	1	2728	-	5734
<b>% Lights</b>	99.4%	100%	96.3%	0%	97.3%	-	99.5%	97.0%	100%	0%	97.2%	-	100%	100%	100%	100%	100%	-	100%	97.2%	97.2%	100%	97.3%	-	97.3%
<b>Articulated Trucks</b>	0	0	0	0	0	-	0	31	0	0	31	-	0	0	0	0	0	-	0	24	0	0	24	-	55
<b>% Articulated Trucks</b>	0%	0%	0%	0%	0%	-	0%	1.3%	0%	0%	1.2%	-	0%	0%	0%	0%	0%	-	0%	0.9%	0%	0%	0.9%	-	0.9%
<b>Buses and Single-Unit Trucks</b>	1	0	13	0	14	-	1	38	0	0	39	-	0	0	0	0	0	-	0	48	5	0	53	-	106
<b>% Buses and Single-Unit Trucks</b>	0.6%	0%	3.7%	0%	2.7%	-	0.5%	1.6%	0%	0%	1.5%	-	0%	0%	0%	0%	0%	-	0%	1.8%	2.8%	0%	1.9%	-	1.8%
<b>Pedestrians</b>	-	-	-	-	-	0	-	-	-	-	-	0	-	-	-	-	-	0	-	-	-	-	-	0	-
<b>% Pedestrians</b>	-	-	-	-	-	-	-	-	-	-	-	-	-	-	-	-	-	-	-	-	-	-	-	-	-
<b>Bicycles on Crosswalk</b>	-	-	-	-	-	0	-	-	-	-	-	0	-	-	-	-	-	0	-	-	-	-	-	0	-
<b>% Bicycles on Crosswalk</b>	-	-	-	-	-	-	-	-	-	-	-	-	-	-	-	-	-	-	-	-	-	-	-	-	-

<sup>1</sup> Pedestrians and Bicycles on Crosswalk. L: Left, R: Right, T: Thru, U: U-Turn



2 Old HWY 11E and TN-160 - TMC

Mon Dec 5, 2022

Full Length (6 AM-9 AM, 4 PM-8 PM)

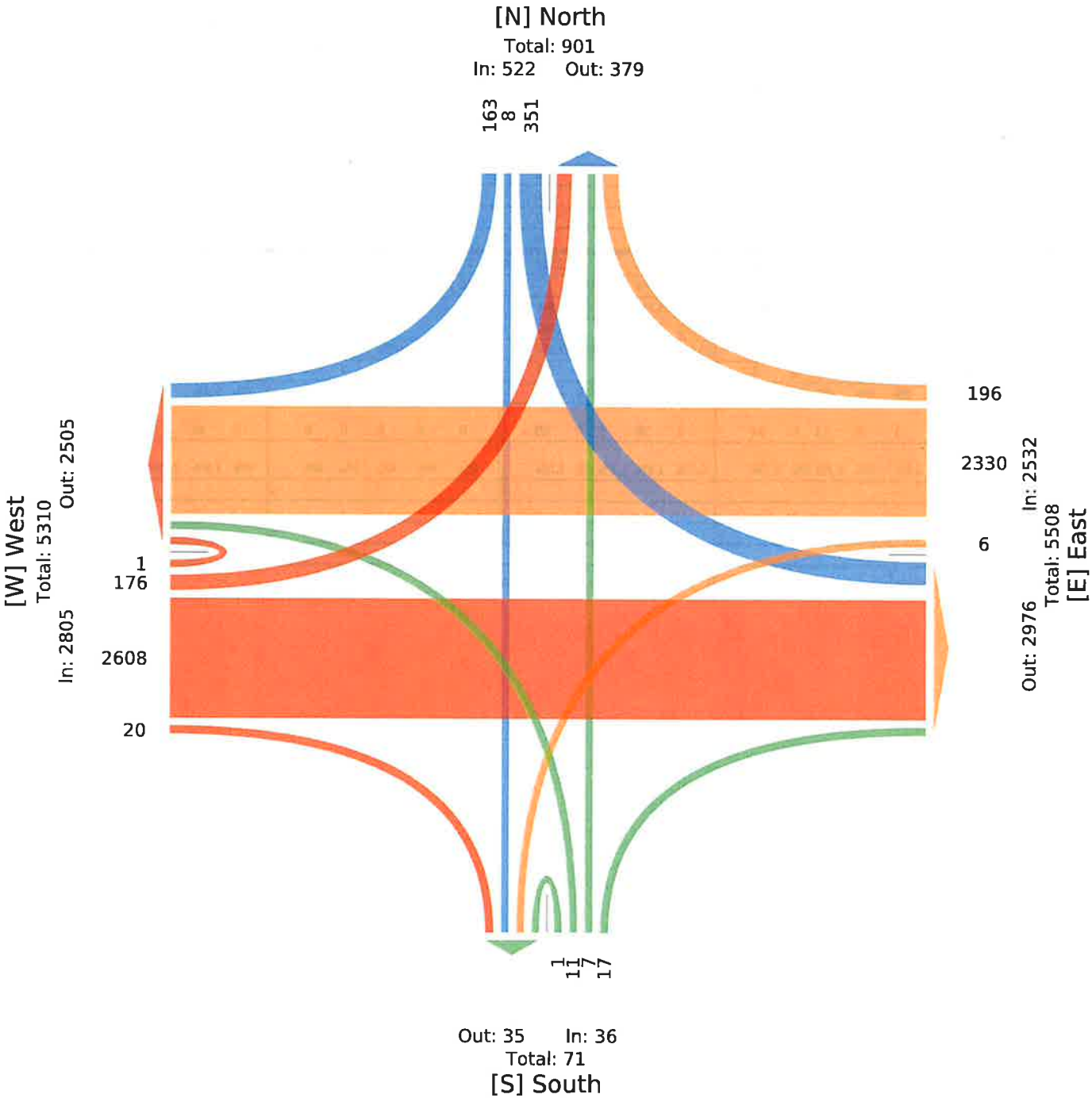
All Classes (Lights, Articulated Trucks, Buses and Single-Unit Trucks, Pedestrians, Bicycles on Crosswalk)

All Movements

ID: 1022267, Location: 36.176032, -83.389613



Provided by: Abbie Jones Consulting  
2470 Windy Hill Rd, Ste 300,  
Marietta, GA, 30067, US





## 2 Old HWY 11E and TN-160 - TMC

Mon Dec 5, 2022

AM Peak (7:15 AM - 8:15 AM) - Overall Peak Hour

All Classes (Lights, Articulated Trucks, Buses and Single-Unit Trucks, Pedestrians, Bicycles on Crosswalk)

All Movements

ID: 1022267, Location: 36.176032, -83.389613



Provided by: Abbie Jones Consulting  
2470 Windy Hill Rd, Ste 300,  
Marietta, GA, 30067, US

Leg Direction	North Southbound						East Westbound						South Northbound						West Eastbound						
Time	R	T	L	U	App	Ped*	R	T	L	U	App	Ped*	R	T	L	U	App	Ped*	R	T	L	U	App	Ped*	Int
2022-12-05 7:15AM	14	0	48	0	62	0	30	97	0	0	127	0	0	0	0	0	0	0	0	176	32	0	208	0	397
7:30AM	38	0	41	0	79	0	47	132	0	0	179	0	2	0	0	0	2	0	0	177	54	0	231	0	491
7:45AM	33	0	31	0	64	0	30	159	0	0	189	0	0	0	1	0	1	0	0	119	26	0	145	0	399
8:00AM	5	0	13	0	18	0	4	116	0	0	120	0	0	0	0	0	0	0	1	114	3	0	118	0	256
<b>Total</b>	90	0	133	0	223	0	111	504	0	0	615	0	2	0	1	0	3	0	1	586	115	0	702	0	1543
<b>% Approach</b>	40.4%	0%	59.6%	0%	-	-	18.0%	82.0%	0%	0%	-	-	66.7%	0%	33.3%	0%	-	-	0.1%	83.5%	16.4%	0%	-	-	-
<b>% Total</b>	5.8%	0%	8.6%	0%	14.5%	-	7.2%	32.7%	0%	0%	39.9%	-	0.1%	0%	0.1%	0%	0.2%	-	0.1%	38.0%	7.5%	0%	45.5%	-	-
<b>PHF</b>	0.592	-	0.693	-	0.706	-	0.590	0.792	-	-	0.813	-	0.250	-	0.250	-	0.375	-	0.250	0.828	0.532	-	0.760	-	0.786
<b>Lights</b>	90	0	126	0	216	-	111	491	0	0	602	-	2	0	1	0	3	-	1	572	115	0	688	-	1509
<b>% Lights</b>	100%	0%	94.7%	0%	96.9%	-	100%	97.4%	0%	0%	97.9%	-	100%	0%	100%	0%	100%	-	100%	97.6%	100%	0%	98.0%	-	97.8%
<b>Articulated Trucks</b>	0	0	0	0	0	-	0	7	0	0	7	-	0	0	0	0	0	-	0	6	0	0	6	-	13
<b>% Articulated Trucks</b>	0%	0%	0%	0%	0%	-	0%	1.4%	0%	0%	1.1%	-	0%	0%	0%	0%	0%	-	0%	1.0%	0%	0%	0.9%	-	0.8%
<b>Buses and Single-Unit Trucks</b>	0	0	7	0	7	-	0	6	0	0	6	-	0	0	0	0	0	-	0	8	0	0	8	-	21
<b>% Buses and Single-Unit Trucks</b>	0%	0%	5.3%	0%	3.1%	-	0%	1.2%	0%	0%	1.0%	-	0%	0%	0%	0%	0%	-	0%	1.4%	0%	0%	1.1%	-	1.4%
<b>Pedestrians</b>	-	-	-	-	-	0	-	-	-	-	-	0	-	-	-	-	-	0	-	-	-	-	-	0	-
<b>% Pedestrians</b>	-	-	-	-	-	-	-	-	-	-	-	-	-	-	-	-	-	-	-	-	-	-	-	-	-
<b>Bicycles on Crosswalk</b>	-	-	-	-	-	0	-	-	-	-	-	0	-	-	-	-	-	0	-	-	-	-	-	0	-
<b>% Bicycles on Crosswalk</b>	-	-	-	-	-	-	-	-	-	-	-	-	-	-	-	-	-	-	-	-	-	-	-	-	-

\* Pedestrians and Bicycles on Crosswalk. L: Left, R: Right, T: Thru, U: U-Turn



## 2 Old HWY 11E and TN-160 - TMC

Mon Dec 5, 2022

AM Peak (7:15 AM - 8:15 AM) - Overall Peak Hour

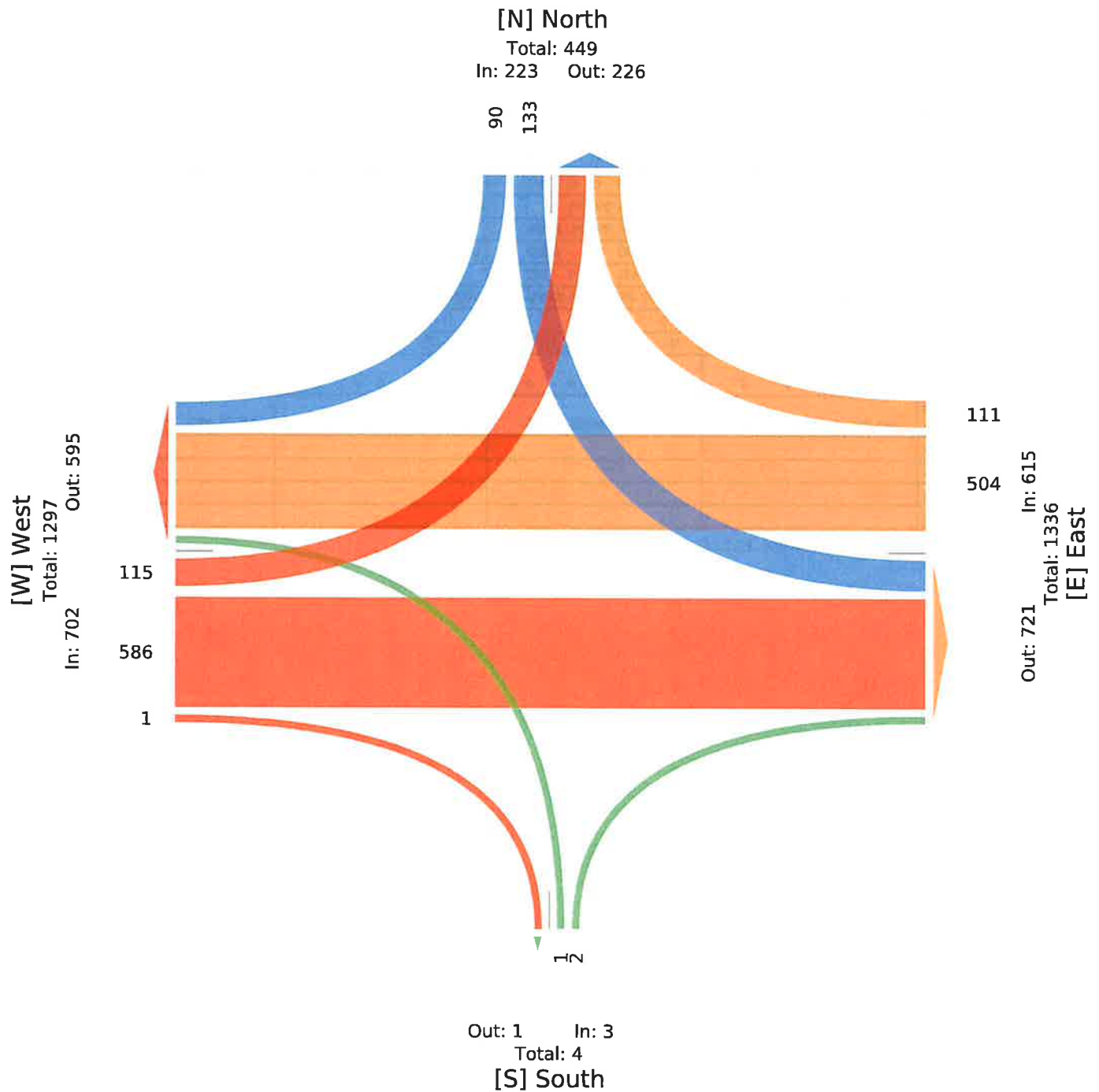
All Classes (Lights, Articulated Trucks, Buses and Single-Unit Trucks, Pedestrians, Bicycles on Crosswalk)

All Movements

ID: 1022267, Location: 36.176032, -83.389613



Provided by: Abbie Jones Consulting  
2470 Windy Hill Rd, Ste 300,  
Marietta, GA, 30067, US





## 2 Old HWY 11E and TN-160 - TMC

Mon Dec 5, 2022

PM Peak (4:45 PM - 5:45 PM)

All Classes (Lights, Articulated Trucks, Buses and Single-Unit Trucks, Pedestrians, Bicycles on Crosswalk)

All Movements

ID: 1022267, Location: 36.176032, -83.389613



Provided by: Abbie Jones Consulting  
2470 Windy Hill Rd, Ste 300,  
Marietta, GA, 30067, US

Leg Direction	North Southbound						East Westbound						South Northbound						West Eastbound						
Time	R	T	L	U	App	Ped*	R	T	L	U	App	Ped*	R	T	L	U	App	Ped*	R	T	L	U	App	Ped*	Int
2022-12-05 4:45PM	7	1	19	0	27	0	2	100	0	0	102	0	1	0	1	0	2	0	0	119	2	0	121	0	252
5:00PM	14	0	22	0	36	0	9	136	0	0	145	0	0	0	1	0	1	0	1	155	7	0	163	0	345
5:15PM	7	1	6	0	14	0	7	139	0	0	146	0	0	1	1	0	2	0	3	122	6	0	131	0	293
5:30PM	8	2	11	0	21	0	9	125	3	0	137	0	0	0	0	0	0	0	1	109	11	0	121	0	279
<b>Total</b>	<b>36</b>	<b>4</b>	<b>58</b>	<b>0</b>	<b>98</b>	<b>0</b>	<b>27</b>	<b>500</b>	<b>3</b>	<b>0</b>	<b>530</b>	<b>0</b>	<b>1</b>	<b>1</b>	<b>3</b>	<b>0</b>	<b>5</b>	<b>0</b>	<b>5</b>	<b>505</b>	<b>26</b>	<b>0</b>	<b>536</b>	<b>0</b>	<b>1169</b>
<b>% Approach</b>	<b>36.7%</b>	<b>4.1%</b>	<b>59.2%</b>	<b>0%</b>	<b>-</b>	<b>-</b>	<b>5.1%</b>	<b>94.3%</b>	<b>0.6%</b>	<b>0%</b>	<b>-</b>	<b>-</b>	<b>20.0%</b>	<b>20.0%</b>	<b>60.0%</b>	<b>0%</b>	<b>-</b>	<b>-</b>	<b>0.9%</b>	<b>94.2%</b>	<b>4.9%</b>	<b>0%</b>	<b>-</b>	<b>-</b>	<b>-</b>
<b>% Total</b>	<b>3.1%</b>	<b>0.3%</b>	<b>5.0%</b>	<b>0%</b>	<b>8.4%</b>	<b>-</b>	<b>2.3%</b>	<b>42.8%</b>	<b>0.3%</b>	<b>0%</b>	<b>45.3%</b>	<b>-</b>	<b>0.1%</b>	<b>0.1%</b>	<b>0.3%</b>	<b>0%</b>	<b>0.4%</b>	<b>-</b>	<b>0.4%</b>	<b>43.2%</b>	<b>2.2%</b>	<b>0%</b>	<b>45.9%</b>	<b>-</b>	<b>-</b>
<b>PHF</b>	<b>0.643</b>	<b>0.500</b>	<b>0.659</b>	<b>-</b>	<b>0.681</b>	<b>-</b>	<b>0.750</b>	<b>0.899</b>	<b>0.250</b>	<b>-</b>	<b>0.908</b>	<b>-</b>	<b>0.250</b>	<b>0.250</b>	<b>0.750</b>	<b>-</b>	<b>0.625</b>	<b>-</b>	<b>0.417</b>	<b>0.815</b>	<b>0.591</b>	<b>-</b>	<b>0.822</b>	<b>-</b>	<b>0.847</b>
<b>Lights</b>	<b>36</b>	<b>4</b>	<b>57</b>	<b>0</b>	<b>97</b>	<b>-</b>	<b>27</b>	<b>485</b>	<b>3</b>	<b>0</b>	<b>515</b>	<b>-</b>	<b>1</b>	<b>1</b>	<b>3</b>	<b>0</b>	<b>5</b>	<b>-</b>	<b>5</b>	<b>497</b>	<b>26</b>	<b>0</b>	<b>528</b>	<b>-</b>	<b>1145</b>
<b>% Lights</b>	<b>100%</b>	<b>100%</b>	<b>98.3%</b>	<b>0%</b>	<b>99.0%</b>	<b>-</b>	<b>100%</b>	<b>97.0%</b>	<b>100%</b>	<b>0%</b>	<b>97.2%</b>	<b>-</b>	<b>100%</b>	<b>100%</b>	<b>100%</b>	<b>0%</b>	<b>100%</b>	<b>-</b>	<b>100%</b>	<b>98.4%</b>	<b>100%</b>	<b>0%</b>	<b>98.5%</b>	<b>-</b>	<b>97.9%</b>
<b>Articulated Trucks</b>	<b>0</b>	<b>0</b>	<b>0</b>	<b>0</b>	<b>0</b>	<b>-</b>	<b>0</b>	<b>7</b>	<b>0</b>	<b>0</b>	<b>7</b>	<b>-</b>	<b>0</b>	<b>0</b>	<b>0</b>	<b>0</b>	<b>0</b>	<b>-</b>	<b>0</b>	<b>0</b>	<b>0</b>	<b>0</b>	<b>0</b>	<b>-</b>	<b>7</b>
<b>% Articulated Trucks</b>	<b>0%</b>	<b>0%</b>	<b>0%</b>	<b>0%</b>	<b>0%</b>	<b>-</b>	<b>0%</b>	<b>1.4%</b>	<b>0%</b>	<b>0%</b>	<b>1.3%</b>	<b>-</b>	<b>0%</b>	<b>0%</b>	<b>0%</b>	<b>0%</b>	<b>0%</b>	<b>-</b>	<b>0%</b>	<b>0%</b>	<b>0%</b>	<b>0%</b>	<b>0%</b>	<b>-</b>	<b>0.6%</b>
<b>Buses and Single-Unit Trucks</b>	<b>0</b>	<b>0</b>	<b>1</b>	<b>0</b>	<b>1</b>	<b>-</b>	<b>0</b>	<b>8</b>	<b>0</b>	<b>0</b>	<b>8</b>	<b>-</b>	<b>0</b>	<b>0</b>	<b>0</b>	<b>0</b>	<b>0</b>	<b>-</b>	<b>0</b>	<b>8</b>	<b>0</b>	<b>0</b>	<b>8</b>	<b>-</b>	<b>17</b>
<b>% Buses and Single-Unit Trucks</b>	<b>0%</b>	<b>0%</b>	<b>1.7%</b>	<b>0%</b>	<b>1.0%</b>	<b>-</b>	<b>0%</b>	<b>1.6%</b>	<b>0%</b>	<b>0%</b>	<b>1.5%</b>	<b>-</b>	<b>0%</b>	<b>0%</b>	<b>0%</b>	<b>0%</b>	<b>0%</b>	<b>-</b>	<b>0%</b>	<b>1.6%</b>	<b>0%</b>	<b>0%</b>	<b>1.5%</b>	<b>-</b>	<b>1.5%</b>
<b>Pedestrians</b>	<b>-</b>	<b>-</b>	<b>-</b>	<b>-</b>	<b>-</b>	<b>0</b>	<b>-</b>	<b>-</b>	<b>-</b>	<b>-</b>	<b>-</b>	<b>0</b>	<b>-</b>	<b>-</b>	<b>-</b>	<b>-</b>	<b>-</b>	<b>0</b>	<b>-</b>	<b>-</b>	<b>-</b>	<b>-</b>	<b>-</b>	<b>0</b>	<b>-</b>
<b>% Pedestrians</b>	<b>-</b>	<b>-</b>	<b>-</b>	<b>-</b>	<b>-</b>	<b>-</b>	<b>-</b>	<b>-</b>	<b>-</b>	<b>-</b>	<b>-</b>	<b>-</b>	<b>-</b>	<b>-</b>	<b>-</b>	<b>-</b>	<b>-</b>	<b>-</b>	<b>-</b>	<b>-</b>	<b>-</b>	<b>-</b>	<b>-</b>	<b>-</b>	<b>-</b>
<b>Bicycles on Crosswalk</b>	<b>-</b>	<b>-</b>	<b>-</b>	<b>-</b>	<b>-</b>	<b>0</b>	<b>-</b>	<b>-</b>	<b>-</b>	<b>-</b>	<b>-</b>	<b>0</b>	<b>-</b>	<b>-</b>	<b>-</b>	<b>-</b>	<b>-</b>	<b>0</b>	<b>-</b>	<b>-</b>	<b>-</b>	<b>-</b>	<b>-</b>	<b>0</b>	<b>-</b>
<b>% Bicycles on Crosswalk</b>	<b>-</b>	<b>-</b>	<b>-</b>	<b>-</b>	<b>-</b>	<b>-</b>	<b>-</b>	<b>-</b>	<b>-</b>	<b>-</b>	<b>-</b>	<b>-</b>	<b>-</b>	<b>-</b>	<b>-</b>	<b>-</b>	<b>-</b>	<b>-</b>	<b>-</b>	<b>-</b>	<b>-</b>	<b>-</b>	<b>-</b>	<b>-</b>	<b>-</b>

\*Pedestrians and Bicycles on Crosswalk. L: Left, R: Right, T: Thru, U: U-Turn



## 2 Old HWY 11E and TN-160 - TMC

Mon Dec 5, 2022

PM Peak (4:45 PM - 5:45 PM)

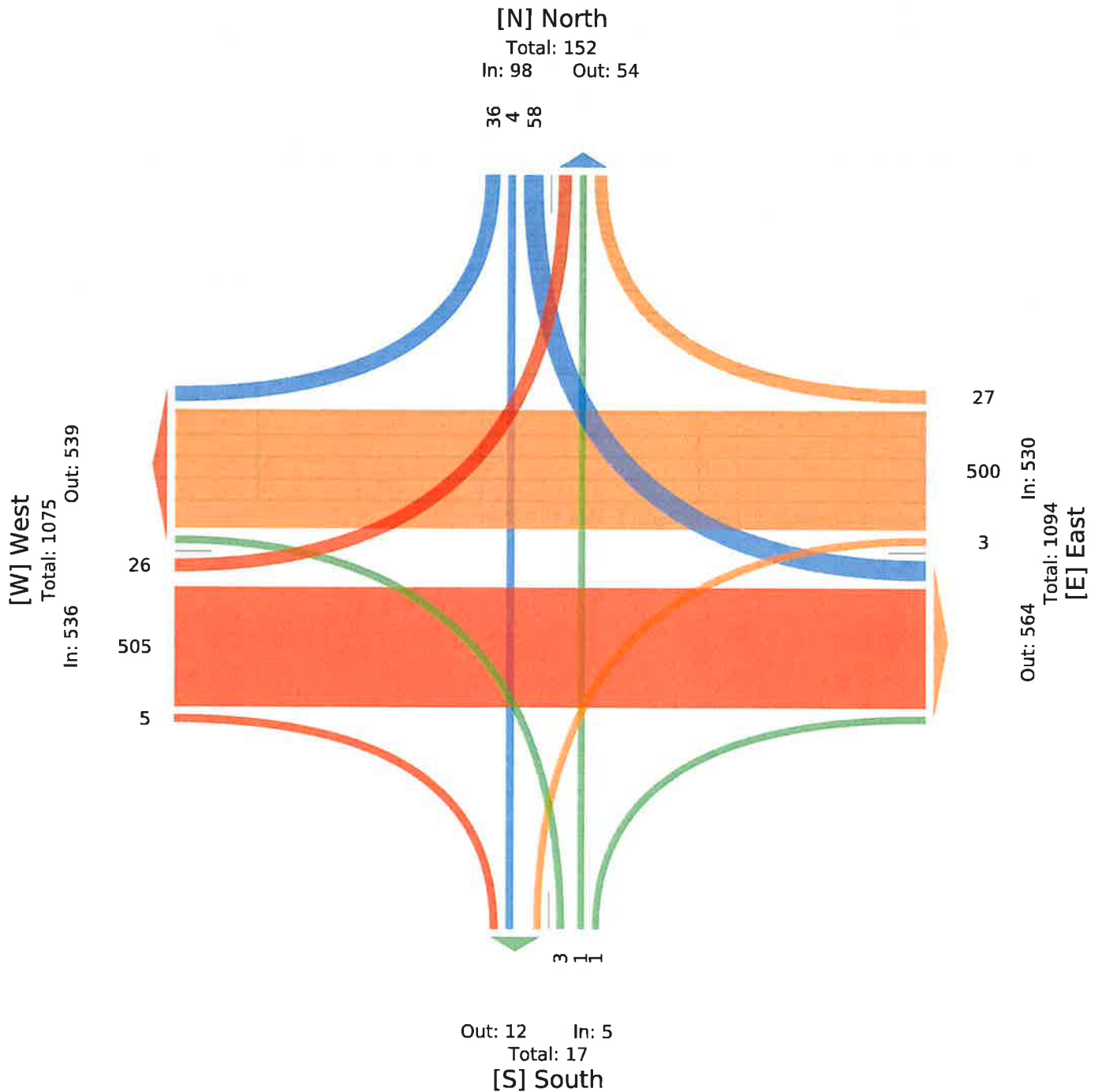
All Classes (Lights, Articulated Trucks, Buses and Single-Unit Trucks, Pedestrians, Bicycles on Crosswalk)

All Movements

ID: 1022267, Location: 36.176032, -83.389613



Provided by: Abbie Jones Consulting  
2470 Windy Hill Rd, Ste 300,  
Marietta, GA, 30067, US





### 3 Commerce Boulevard and TN 160 TMC - TMC

Mon Nov 14, 2022

Full Length (6 AM-8 PM)

All Classes (Lights, Articulated Trucks, Buses and Single-Unit Trucks, Pedestrians, Bicycles on Crosswalk)

All Movements

ID: 1010507, Location: 36.17263, -83.387548



Provided by: Abbie Jones Consulting  
2470 Windy Hill Rd, Ste 300,  
Marietta, GA, 30067, US

Leg Direction	North Southbound					South Northbound					West Eastbound					
Time	R	T	U	App	Ped*	T	L	U	App	Ped*	R	L	U	App	Ped*	Int
2022-11-14 6:00AM	185	270	0	455	0	309	454	1	764	0	168	0	0	168	0	1387
7:00AM	107	655	0	762	0	627	231	0	858	0	309	0	0	309	0	1929
8:00AM	26	312	0	338	0	365	84	0	449	0	83	0	0	83	0	870
9:00AM	19	231	0	250	0	266	54	0	320	0	73	0	0	73	0	643
10:00AM	15	216	0	231	0	250	56	0	306	0	100	0	0	100	0	637
11:00AM	33	225	0	258	0	316	61	0	377	0	172	0	0	172	0	807
12:00PM	99	270	0	369	0	318	96	0	414	0	149	0	0	149	0	932
1:00PM	82	261	0	343	0	321	109	0	430	0	105	0	0	105	0	878
2:00PM	68	349	0	417	0	365	255	0	620	0	279	0	0	279	0	1316
3:00PM	40	459	0	499	0	592	78	0	670	0	433	0	0	433	0	1602
4:00PM	22	451	0	473	0	437	64	0	501	0	239	0	0	239	0	1213
5:00PM	39	504	0	543	0	510	83	1	594	0	317	0	0	317	0	1454
6:00PM	30	250	0	280	0	282	74	0	356	0	160	0	0	160	0	796
7:00PM	26	135	0	161	0	159	68	0	227	0	51	0	0	51	0	439
<b>Total</b>	791	4588	0	5379	0	5117	1767	2	6886	0	2638	0	0	2638	0	14903
<b>% Approach</b>	14.7%	85.3%	0%	-	-	74.3%	25.7%	0%	-	-	100%	0%	0%	-	-	-
<b>% Total</b>	5.3%	30.8%	0%	36.1%	-	34.3%	11.9%	0%	46.2%	-	17.7%	0%	0%	17.7%	-	-
<b>Lights</b>	770	4345	0	5115	-	4877	1559	2	6438	-	2403	0	0	2403	-	13956
<b>% Lights</b>	97.3%	94.7%	0%	95.1%	-	95.3%	88.2%	100%	93.5%	-	91.1%	0%	0%	91.1%	-	93.6%
<b>Articulated Trucks</b>	15	91	0	106	-	98	156	0	254	-	182	0	0	182	-	542
<b>% Articulated Trucks</b>	1.9%	2.0%	0%	2.0%	-	1.9%	8.8%	0%	3.7%	-	6.9%	0%	0%	6.9%	-	3.6%
<b>Buses and Single-Unit Trucks</b>	6	152	0	158	-	142	52	0	194	-	53	0	0	53	-	405
<b>% Buses and Single-Unit Trucks</b>	0.8%	3.3%	0%	2.9%	-	2.8%	2.9%	0%	2.8%	-	2.0%	0%	0%	2.0%	-	2.7%
<b>Pedestrians</b>	-	-	-	-	0	-	-	-	-	0	-	-	-	-	0	-
<b>% Pedestrians</b>	-	-	-	-	-	-	-	-	-	-	-	-	-	-	-	-
<b>Bicycles on Crosswalk</b>	-	-	-	-	0	-	-	-	-	0	-	-	-	-	0	-
<b>% Bicycles on Crosswalk</b>	-	-	-	-	-	-	-	-	-	-	-	-	-	-	-	-

\* Pedestrians and Bicycles on Crosswalk. L: Left, R: Right, T: Thru, U: U-Turn



### 3 Commerce Boulevard and TN 160 TMC - TMC

Mon Nov 14, 2022

Full Length (6 AM-8 PM)

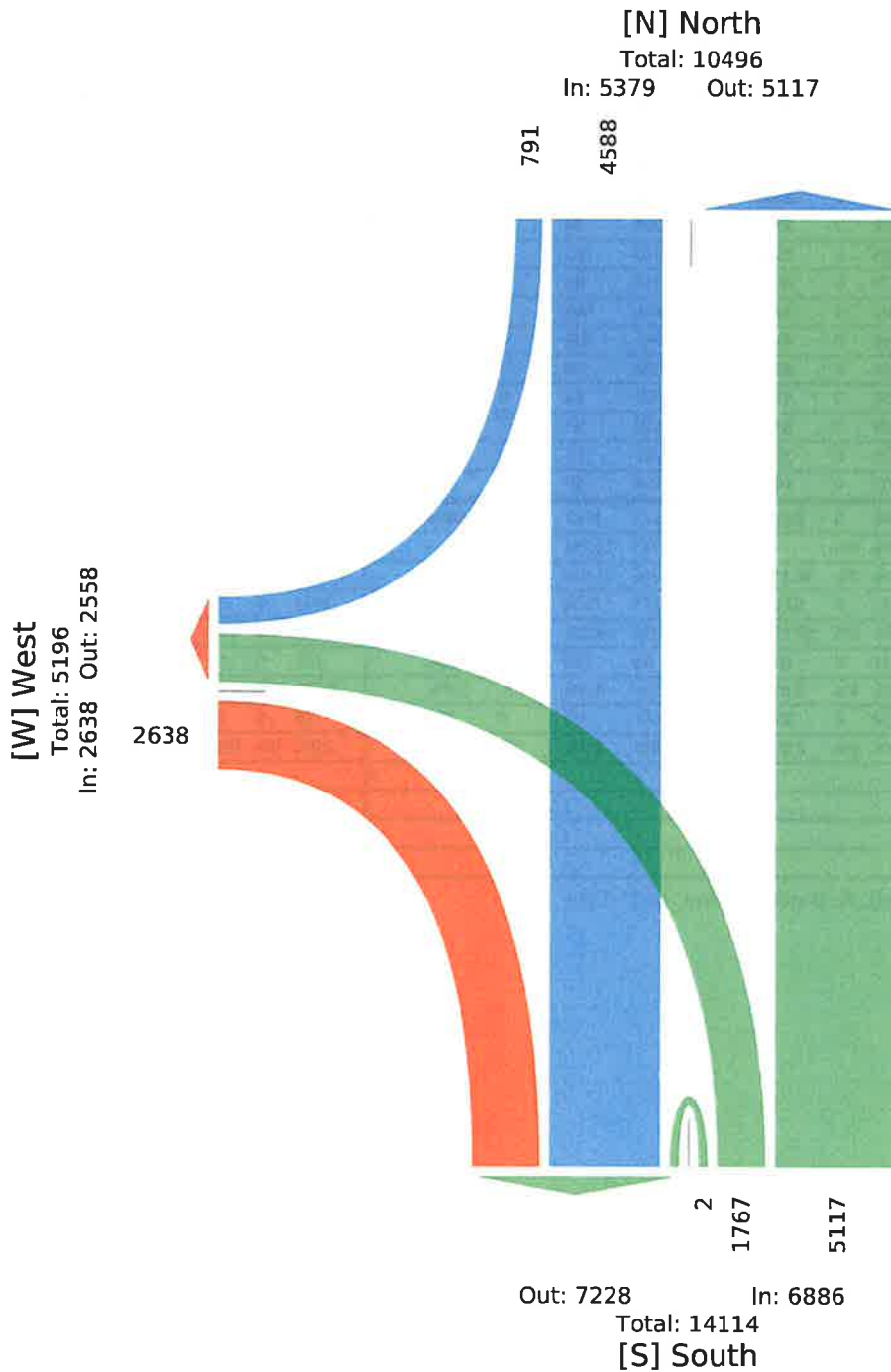
All Classes (Lights, Articulated Trucks, Buses and Single-Unit Trucks, Pedestrians, Bicycles on Crosswalk)

All Movements

ID: 1010507, Location: 36.17263, -83.387548



Provided by: Abbie Jones Consulting  
2470 Windy Hill Rd, Ste 300,  
Marietta, GA, 30067, US





### 3 Commerce Boulevard and TN 160 TMC - TMC

Mon Nov 14, 2022

AM Peak (7 AM - 8 AM) - Overall Peak Hour

All Classes (Lights, Articulated Trucks, Buses and Single-Unit Trucks, Pedestrians, Bicycles on Crosswalk)

All Movements

ID: 1010507, Location: 36.17263, -83.387548



Provided by: Abbie Jones Consulting  
2470 Windy Hill Rd, Ste 300,  
Marietta, GA, 30067, US

Leg Direction	North Southbound					South Northbound					West Eastbound					
Time	R	T	U	App	Ped*	T	L	U	App	Ped*	R	L	U	App	Ped*	Int
2022-11-14 7:00AM	14	109	0	123	0	93	49	0	142	0	178	0	0	178	0	443
7:15AM	25	209	0	234	0	126	30	0	156	0	66	0	0	66	0	456
7:30AM	36	204	0	240	0	202	61	0	263	0	40	0	0	40	0	543
7:45AM	32	133	0	165	0	206	91	0	297	0	25	0	0	25	0	487
<b>Total</b>	107	655	0	762	0	627	231	0	858	0	309	0	0	309	0	1929
<b>% Approach</b>	14.0%	86.0%	0%	-	-	73.1%	26.9%	0%	-	-	100%	0%	0%	-	-	-
<b>% Total</b>	5.5%	34.0%	0%	39.5%	-	32.5%	12.0%	0%	44.5%	-	16.0%	0%	0%	16.0%	-	-
<b>PHF</b>	0.743	0.783	-	0.794	-	0.761	0.635	-	0.722	-	0.434	-	-	0.434	-	0.888
<b>Lights</b>	107	624	0	731	-	604	220	0	824	-	291	0	0	291	-	1846
<b>% Lights</b>	100%	95.3%	0%	95.9%	-	96.3%	95.2%	0%	96.0%	-	94.2%	0%	0%	94.2%	-	95.7%
<b>Articulated Trucks</b>	0	8	0	8	-	12	10	0	22	-	16	0	0	16	-	46
<b>% Articulated Trucks</b>	0%	1.2%	0%	1.0%	-	1.9%	4.3%	0%	2.6%	-	5.2%	0%	0%	5.2%	-	2.4%
<b>Buses and Single-Unit Trucks</b>	0	23	0	23	-	11	1	0	12	-	2	0	0	2	-	37
<b>% Buses and Single-Unit Trucks</b>	0%	3.5%	0%	3.0%	-	1.8%	0.4%	0%	1.4%	-	0.6%	0%	0%	0.6%	-	1.9%
<b>Pedestrians</b>	-	-	-	-	0	-	-	-	-	0	-	-	-	-	-	0
<b>% Pedestrians</b>	-	-	-	-	-	-	-	-	-	-	-	-	-	-	-	-
<b>Bicycles on Crosswalk</b>	-	-	-	-	0	-	-	-	-	0	-	-	-	-	-	0
<b>% Bicycles on Crosswalk</b>	-	-	-	-	-	-	-	-	-	-	-	-	-	-	-	-

\* Pedestrians and Bicycles on Crosswalk. L: Left, R: Right, T: Thru, U: U-Turn



### 3 Commerce Boulevard and TN 160 TMC - TMC

Mon Nov 14, 2022

AM Peak (7 AM - 8 AM) - Overall Peak Hour


All Classes (Lights, Articulated Trucks, Buses and Single-Unit Trucks, Pedestrians, Bicycles on Crosswalk)

All Movements

ID: 1010507, Location: 36.17263, -83.387548



Provided by: Abbie Jones Consulting  
2470 Windy Hill Rd, Ste 300,  
Marietta, GA, 30067, US





### 3 Commerce Boulevard and TN 160 TMC - TMC

Mon Nov 14, 2022

Midday Peak (12 PM - 1 PM)

All Classes (Lights, Articulated Trucks, Buses and Single-Unit Trucks, Pedestrians, Bicycles on Crosswalk)

All Movements

ID: 1010507, Location: 36.17263, -83.387548



Provided by: Abbie Jones Consulting  
2470 Windy Hill Rd, Ste 300,  
Marietta, GA, 30067, US

Leg Direction	North Southbound					South Northbound					West Eastbound					
Time	R	T	U	App	Ped*	T	L	U	App	Ped*	R	L	U	App	Ped*	Int
2022-11-14 12:00PM	23	66	0	89	0	77	18	0	95	0	63	0	0	63	0	247
12:15PM	13	75	0	88	0	90	24	0	114	0	34	0	0	34	0	236
12:30PM	36	59	0	95	0	76	22	0	98	0	31	0	0	31	0	224
12:45PM	27	70	0	97	0	75	32	0	107	0	21	0	0	21	0	225
<b>Total</b>	99	270	0	369	0	318	96	0	414	0	149	0	0	149	0	932
<b>% Approach</b>	26.8%	73.2%	0%	-	-	76.8%	23.2%	0%	-	-	100%	0%	0%	-	-	-
<b>% Total</b>	10.6%	29.0%	0%	39.6%	-	34.1%	10.3%	0%	44.4%	-	16.0%	0%	0%	16.0%	-	-
<b>PHF</b>	0.688	0.900	-	0.951	-	0.883	0.750	-	0.908	-	0.591	-	-	0.591	-	0.943
<b>Lights</b>	97	247	0	344	-	292	83	0	375	-	128	0	0	128	-	847
<b>% Lights</b>	98.0%	91.5%	0%	93.2%	-	91.8%	86.5%	0%	90.6%	-	85.9%	0%	0%	85.9%	-	90.9%
<b>Articulated Trucks</b>	2	5	0	7	-	9	10	0	19	-	18	0	0	18	-	44
<b>% Articulated Trucks</b>	2.0%	1.9%	0%	1.9%	-	2.8%	10.4%	0%	4.6%	-	12.1%	0%	0%	12.1%	-	4.7%
<b>Buses and Single-Unit Trucks</b>	0	18	0	18	-	17	3	0	20	-	3	0	0	3	-	41
<b>% Buses and Single-Unit Trucks</b>	0%	6.7%	0%	4.9%	-	5.3%	3.1%	0%	4.8%	-	2.0%	0%	0%	2.0%	-	4.4%
<b>Pedestrians</b>	-	-	-	-	0	-	-	-	-	0	-	-	-	-	-	0
<b>% Pedestrians</b>	-	-	-	-	-	-	-	-	-	-	-	-	-	-	-	-
<b>Bicycles on Crosswalk</b>	-	-	-	-	0	-	-	-	-	0	-	-	-	-	-	0
<b>% Bicycles on Crosswalk</b>	-	-	-	-	-	-	-	-	-	-	-	-	-	-	-	-

\* Pedestrians and Bicycles on Crosswalk. L: Left, R: Right, T: Thru, U: U-Turn



### 3 Commerce Boulevard and TN 160 TMC - TMC

Mon Nov 14, 2022

Midday Peak (12 PM - 1 PM)


All Classes (Lights, Articulated Trucks, Buses and Single-Unit Trucks, Pedestrians, Bicycles on Crosswalk)

All Movements

ID: 1010507, Location: 36.17263, -83.387548



Provided by: Abbie Jones Consulting  
2470 Windy Hill Rd, Ste 300,  
Marietta, GA, 30067, US





### 3 Commerce Boulevard and TN 160 TMC - TMC

Mon Nov 14, 2022

PM Peak (2:30 PM - 3:30 PM)

All Classes (Lights, Articulated Trucks, Buses and Single-Unit Trucks, Pedestrians, Bicycles on Crosswalk)

All Movements

ID: 1010507, Location: 36.17263, -83.387548



Provided by: Abbie Jones Consulting  
2470 Windy Hill Rd, Ste 300,  
Marietta, GA, 30067, US

Leg Direction	North Southbound					South Northbound					West Eastbound					
Time	R	T	U	App	Ped*	T	L	U	App	Ped*	R	L	U	App	Ped*	Int
2022-11-14 2:30PM	17	80	0	97	0	91	71	0	162	0	136	0	0	136	0	395
2:45PM	13	94	0	107	0	96	50	0	146	0	71	0	0	71	0	324
3:00PM	13	129	0	142	0	136	11	0	147	0	235	0	0	235	0	524
3:15PM	12	111	0	123	0	175	16	0	191	0	71	0	0	71	0	385
<b>Total</b>	55	414	0	469	0	498	148	0	646	0	513	0	0	513	0	1628
<b>% Approach</b>	11.7%	88.3%	0%	-	-	77.1%	22.9%	0%	-	-	100%	0%	0%	-	-	-
<b>% Total</b>	3.4%	25.4%	0%	28.8%	-	30.6%	9.1%	0%	39.7%	-	31.5%	0%	0%	31.5%	-	-
<b>PHF</b>	0.809	0.802	-	0.826	-	0.711	0.521	-	0.846	-	0.546	-	-	0.546	-	0.777
<b>Lights</b>	52	385	0	437	-	475	129	0	604	-	497	0	0	497	-	1538
<b>% Lights</b>	94.5%	93.0%	0%	93.2%	-	95.4%	87.2%	0%	93.5%	-	96.9%	0%	0%	96.9%	-	94.5%
<b>Articulated Trucks</b>	2	9	0	11	-	7	14	0	21	-	14	0	0	14	-	46
<b>% Articulated Trucks</b>	3.6%	2.2%	0%	2.3%	-	1.4%	9.5%	0%	3.3%	-	2.7%	0%	0%	2.7%	-	2.8%
<b>Buses and Single-Unit Trucks</b>	1	20	0	21	-	16	5	0	21	-	2	0	0	2	-	44
<b>% Buses and Single-Unit Trucks</b>	1.8%	4.8%	0%	4.5%	-	3.2%	3.4%	0%	3.3%	-	0.4%	0%	0%	0.4%	-	2.7%
<b>Pedestrians</b>	-	-	-	-	0	-	-	-	-	0	-	-	-	-	0	-
<b>% Pedestrians</b>	-	-	-	-	-	-	-	-	-	-	-	-	-	-	-	-
<b>Bicycles on Crosswalk</b>	-	-	-	-	0	-	-	-	-	0	-	-	-	-	0	-
<b>% Bicycles on Crosswalk</b>	-	-	-	-	-	-	-	-	-	-	-	-	-	-	-	-

\* Pedestrians and Bicycles on Crosswalk. L: Left, R: Right, T: Thru, U: U-Turn



3 Commerce Boulevard and TN 160 TMC - TMC

Mon Nov 14, 2022

PM Peak (2:30 PM - 3:30 PM)

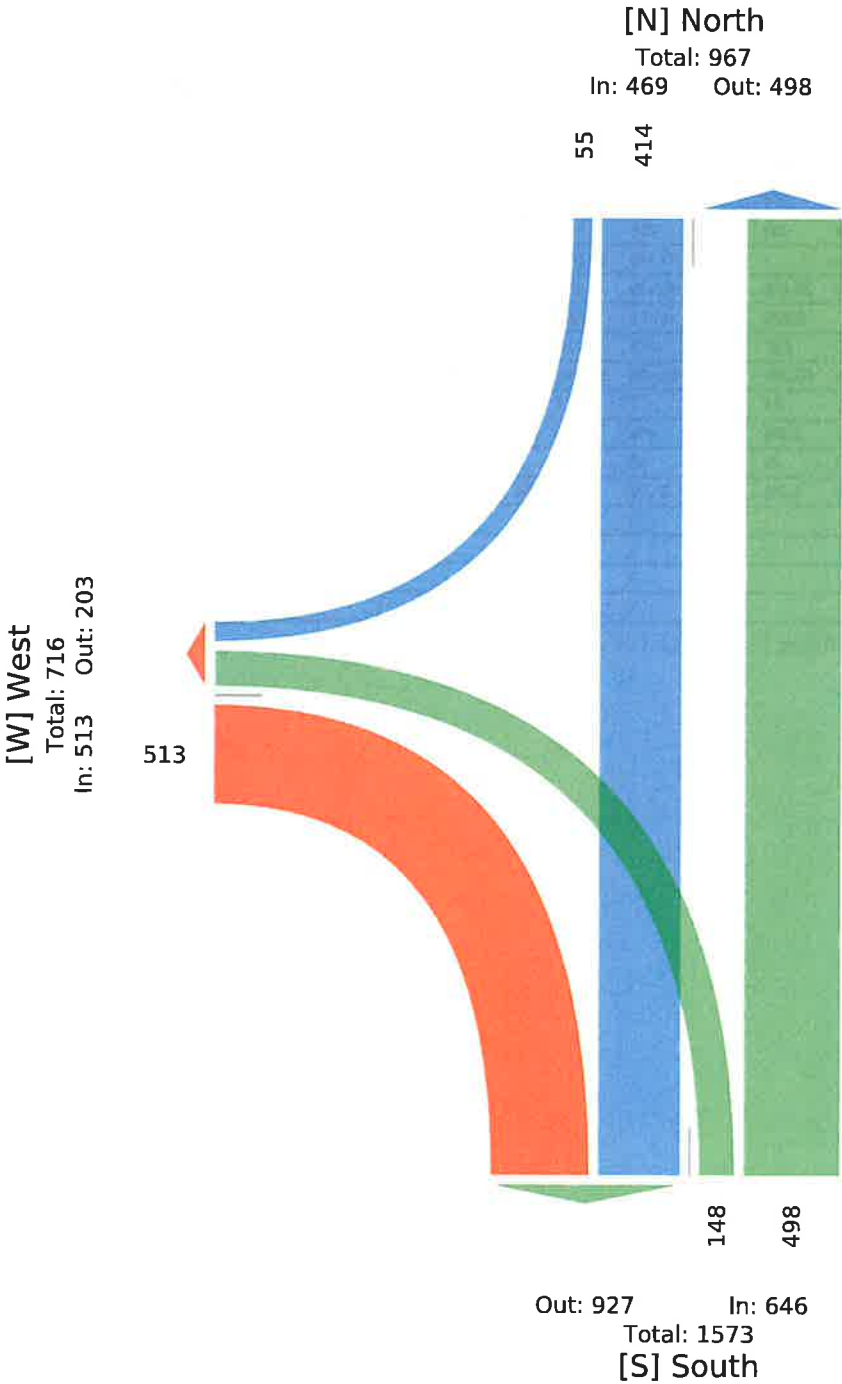
All Classes (Lights, Articulated Trucks, Buses and Single-Unit Trucks, Pedestrians, Bicycles on Crosswalk)

All Movements

ID: 1010507, Location: 36.17263, -83.387548



Provided by: Abbie Jones Consulting  
2470 Windy Hill Rd, Ste 300,  
Marietta, GA, 30067, US





#### 4 Dearing Road and TN 160 TMC - TMC

Mon Nov 14, 2022

Full Length (6 AM-8 PM)

All Classes (Lights, Articulated Trucks, Buses and Single-Unit Trucks, Pedestrians, Bicycles on Crosswalk)

All Movements

ID: 1010509, Location: 36.166299, -83.376168



Provided by: Abbie Jones Consulting  
2470 Windy Hill Rd, Ste 300,  
Marietta, GA, 30067, US

Leg Direction	North Southbound						East Westbound						South Northbound						West Eastbound						
Time	R	T	L	U	App	Ped*	R	T	L	U	App	Ped*	R	T	L	U	App	Ped*	R	T	L	U	App	Ped*	Int
2022-11-14 6:00AM	5	401	0	0	406	0	0	0	1	0	1	0	0	704	15	0	719	0	29	0	5	0	34	0	1160
7:00AM	17	975	0	2	994	0	0	0	2	0	2	0	0	764	23	0	787	0	89	1	32	0	122	0	1905
8:00AM	11	359	0	0	370	0	0	0	2	0	2	0	1	395	18	0	414	0	35	0	13	0	48	1	834
9:00AM	12	268	6	0	286	0	1	0	1	0	2	0	2	274	13	1	290	0	28	0	16	0	44	0	622
10:00AM	11	291	3	0	305	0	2	1	1	0	4	0	1	278	30	0	309	0	28	0	11	0	39	0	657
11:00AM	20	344	1	1	366	0	0	1	1	0	2	2	1	296	25	3	325	0	40	1	19	0	60	0	753
12:00PM	33	329	1	1	364	0	2	0	0	0	2	0	0	331	32	0	363	0	35	1	21	0	57	0	786
1:00PM	25	348	2	0	375	0	3	1	1	0	5	1	0	391	42	0	433	0	46	2	20	0	68	0	881
2:00PM	26	546	1	0	573	0	3	3	0	0	6	0	3	521	46	0	570	0	37	0	24	0	61	0	1210
3:00PM	34	805	2	1	842	0	6	0	0	0	6	0	1	558	61	0	620	0	52	2	26	0	80	0	1548
4:00PM	26	640	3	1	670	0	2	3	1	0	6	0	1	453	70	0	524	0	55	0	19	0	74	0	1274
5:00PM	22	717	0	2	741	0	2	0	0	0	2	0	3	485	55	0	543	0	57	1	26	0	84	0	1370
6:00PM	14	359	0	0	373	0	1	0	0	0	1	0	0	303	54	0	357	0	34	0	7	0	41	0	772
7:00PM	7	179	0	0	186	0	0	0	0	0	0	0	0	213	29	1	243	0	18	0	3	0	21	0	450
Total	263	6561	19	8	6851	0	22	9	10	0	41	3	13	5966	513	5	6497	0	583	8	242	0	833	1	14222
% Approach	3.8%	95.8%	0.3%	0.1%	-	-	53.7%	22.0%	24.4%	0%	-	-	0.2%	91.8%	7.9%	0.1%	-	-	70.0%	1.0%	29.1%	0%	-	-	-
% Total	1.8%	46.1%	0.1%	0.1%	48.2%	-	0.2%	0.1%	0.1%	0%	0.3%	-	0.1%	41.9%	3.6%	0%	45.7%	-	4.1%	0.1%	1.7%	0%	5.9%	-	-
Lights	261	6091	16	6	6374	-	18	8	8	0	34	-	12	5530	503	5	6050	-	577	7	235	0	819	-	13277
% Lights	99.2%	92.8%	84.2%	75.0%	93.0%	-	81.8%	88.9%	80.0%	0%	82.9%	-	92.3%	92.7%	98.1%	100%	93.1%	-	99.0%	87.5%	97.1%	0%	98.3%	-	93.4%
Articulated Trucks	0	282	0	2	284	-	0	0	1	0	1	-	0	274	1	0	275	-	0	0	2	0	2	-	562
% Articulated Trucks	0%	4.3%	0%	25.0%	4.1%	-	0%	0%	10.0%	0%	2.4%	-	0%	4.6%	0.2%	0%	4.2%	-	0%	0%	0.8%	0%	0.2%	-	4.0%
Buses and Single-Unit Trucks	2	188	3	0	193	-	4	1	1	0	6	-	1	162	9	0	172	-	6	1	5	0	12	-	383
% Buses and Single-Unit Trucks	0.8%	2.9%	15.8%	0%	2.8%	-	18.2%	11.1%	10.0%	0%	14.6%	-	7.7%	2.7%	1.8%	0%	2.6%	-	1.0%	12.5%	2.1%	0%	1.4%	-	2.7%
Pedestrians	-	-	-	-	-	0	-	-	-	-	-	2	-	-	-	-	-	0	-	-	-	-	-	1	
% Pedestrians	-	-	-	-	-	-	-	-	-	-	-	66.7%	-	-	-	-	-	-	-	-	-	-	-	100%	
Bicycles on Crosswalk	-	-	-	-	-	0	-	-	-	-	-	1	-	-	-	-	-	0	-	-	-	-	-	0	
% Bicycles on Crosswalk	-	-	-	-	-	-	-	-	-	-	-	33.3%	-	-	-	-	-	-	-	-	-	-	-	0%	

\* Pedestrians and Bicycles on Crosswalk. L: Left, R: Right, T: Thru, U: U-Turn



#### 4 Dearing Road and TN 160 TMC - TMC

Mon Nov 14, 2022

Full Length (6 AM-8 PM)

All Classes (Lights, Articulated Trucks, Buses and Single-Unit Trucks, Pedestrians, Bicycles on Crosswalk)

All Movements

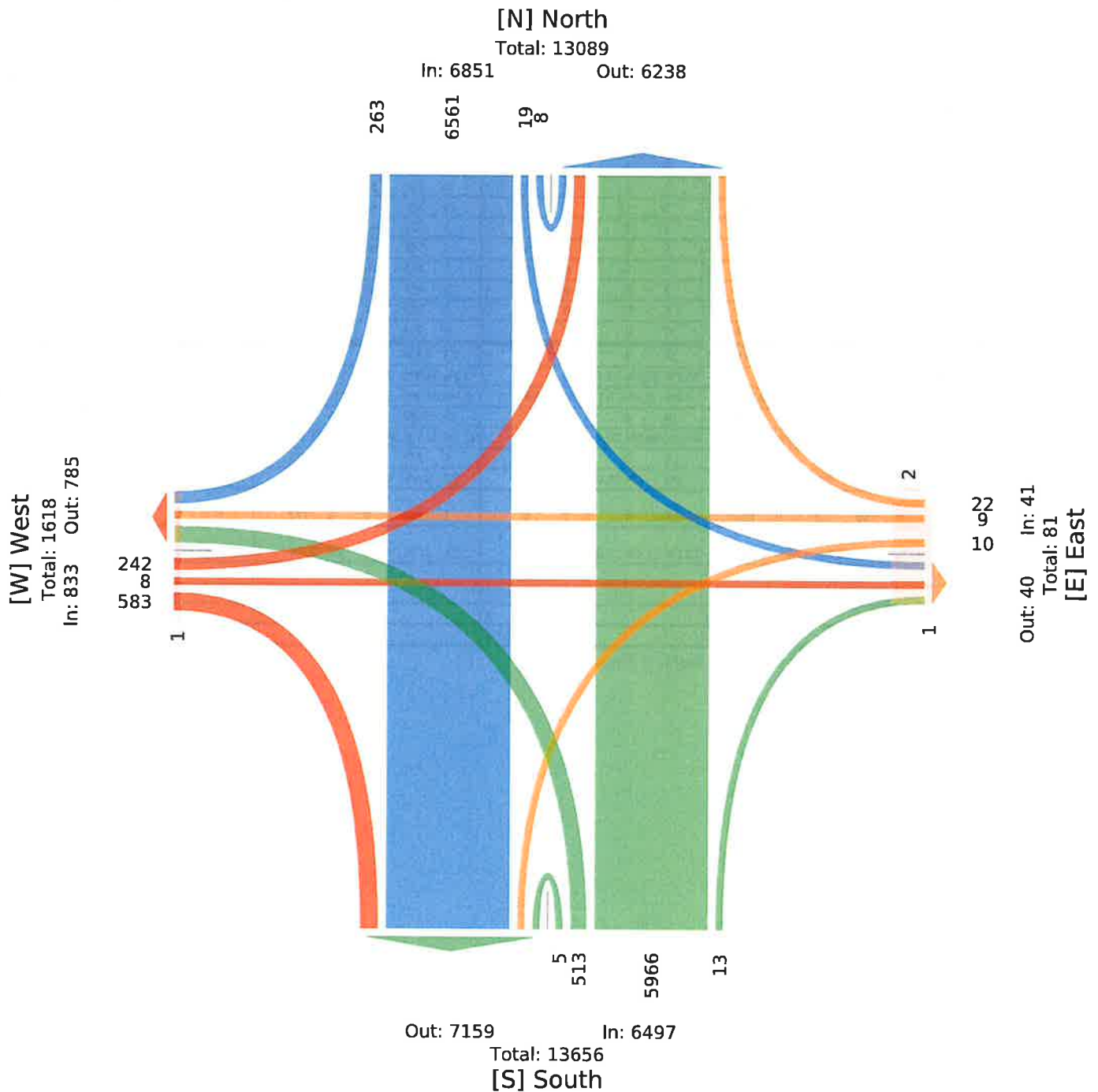
ID: 1010509, Location: 36.166299, -83.376168



Provided by: Abbie Jones Consulting

2470 Windy Hill Rd, Ste 300,

Marietta, GA, 30067, US





#### 4 Dearing Road and TN 160 TMC - TMC

Mon Nov 14, 2022

AM Peak (7 AM - 8 AM) - Overall Peak Hour

All Classes (Lights, Articulated Trucks, Buses and Single-Unit Trucks, Pedestrians, Bicycles on Crosswalk)

All Movements

ID: 1010509, Location: 36.166299, -83.376168



Provided by: Abbie Jones Consulting  
2470 Windy Hill Rd, Ste 300,  
Marietta, GA, 30067, US

Leg Direction	North Southbound						East Westbound						South Northbound						West Eastbound						
Time	R	T	L	U	App	Ped*	R	T	L	U	App	Ped*	R	T	L	U	App	Ped*	R	T	L	U	App	Ped*	Int
2022-11-14 7:00AM	1	278	0	0	279	0	0	0	0	0	0	0	0	120	3	0	123	0	16	0	4	0	20	0	422
7:15AM	3	265	0	1	269	0	0	0	0	0	0	0	0	148	7	0	155	0	25	0	9	0	34	0	458
7:30AM	6	272	0	0	278	0	0	0	1	0	1	0	0	242	4	0	246	0	28	0	12	0	40	0	565
7:45AM	7	160	0	1	168	0	0	0	1	0	1	0	0	254	9	0	263	0	20	1	7	0	28	0	460
<b>Total</b>	17	975	0	2	994	0	0	0	2	0	2	0	0	764	23	0	787	0	89	1	32	0	122	0	1905
<b>% Approach</b>	1.7%	98.1%	0%	0.2%	-	-	0%	0%	100%	0%	-	-	0%	97.1%	2.9%	0%	-	-	73.0%	0.8%	26.2%	0%	-	-	-
<b>% Total</b>	0.9%	51.2%	0%	0.1%	52.2%	-	0%	0%	0.1%	0%	0.1%	-	0%	40.1%	1.2%	0%	41.3%	-	4.7%	0.1%	1.7%	0%	6.4%	-	-
<b>PHF</b>	0.607	0.877	-	0.500	0.891	-	-	-	0.500	-	0.500	-	-	0.752	0.639	-	0.748	-	0.795	0.250	0.667	-	0.763	-	0.843
<b>Lights</b>	17	931	0	1	949	-	0	0	1	0	1	-	0	733	23	0	756	-	89	1	31	0	121	-	1827
<b>% Lights</b>	100%	95.5%	0%	50.0%	95.5%	-	0%	0%	50.0%	0%	50.0%	-	0%	95.9%	100%	0%	96.1%	-	100%	100%	96.9%	0%	99.2%	-	95.9%
<b>Articulated Trucks</b>	0	24	0	1	25	-	0	0	0	0	0	-	0	22	0	0	22	-	0	0	0	0	0	-	47
<b>% Articulated Trucks</b>	0%	2.5%	0%	50.0%	2.5%	-	0%	0%	0%	0%	0%	-	0%	2.9%	0%	0%	2.8%	-	0%	0%	0%	0%	0%	-	2.5%
<b>Buses and Single-Unit Trucks</b>	0	20	0	0	20	-	0	0	1	0	1	-	0	9	0	0	9	-	0	0	1	0	1	-	31
<b>% Buses and Single-Unit Trucks</b>	0%	2.1%	0%	0%	2.0%	-	0%	0%	50.0%	0%	50.0%	-	0%	1.2%	0%	0%	1.1%	-	0%	0%	3.1%	0%	0.8%	-	1.6%
<b>Pedestrians</b>	-	-	-	-	-	0	-	-	-	-	-	0	-	-	-	-	-	0	-	-	-	-	-	0	-
<b>% Pedestrians</b>	-	-	-	-	-	-	-	-	-	-	-	-	-	-	-	-	-	-	-	-	-	-	-	-	-
<b>Bicycles on Crosswalk</b>	-	-	-	-	-	0	-	-	-	-	-	0	-	-	-	-	-	0	-	-	-	-	-	0	-
<b>% Bicycles on Crosswalk</b>	-	-	-	-	-	-	-	-	-	-	-	-	-	-	-	-	-	-	-	-	-	-	-	-	-

\* Pedestrians and Bicycles on Crosswalk. L: Left, R: Right, T: Thru, U: U-Turn



#### 4 Dearing Road and TN 160 TMC - TMC

Mon Nov 14, 2022

AM Peak (7 AM - 8 AM) - Overall Peak Hour

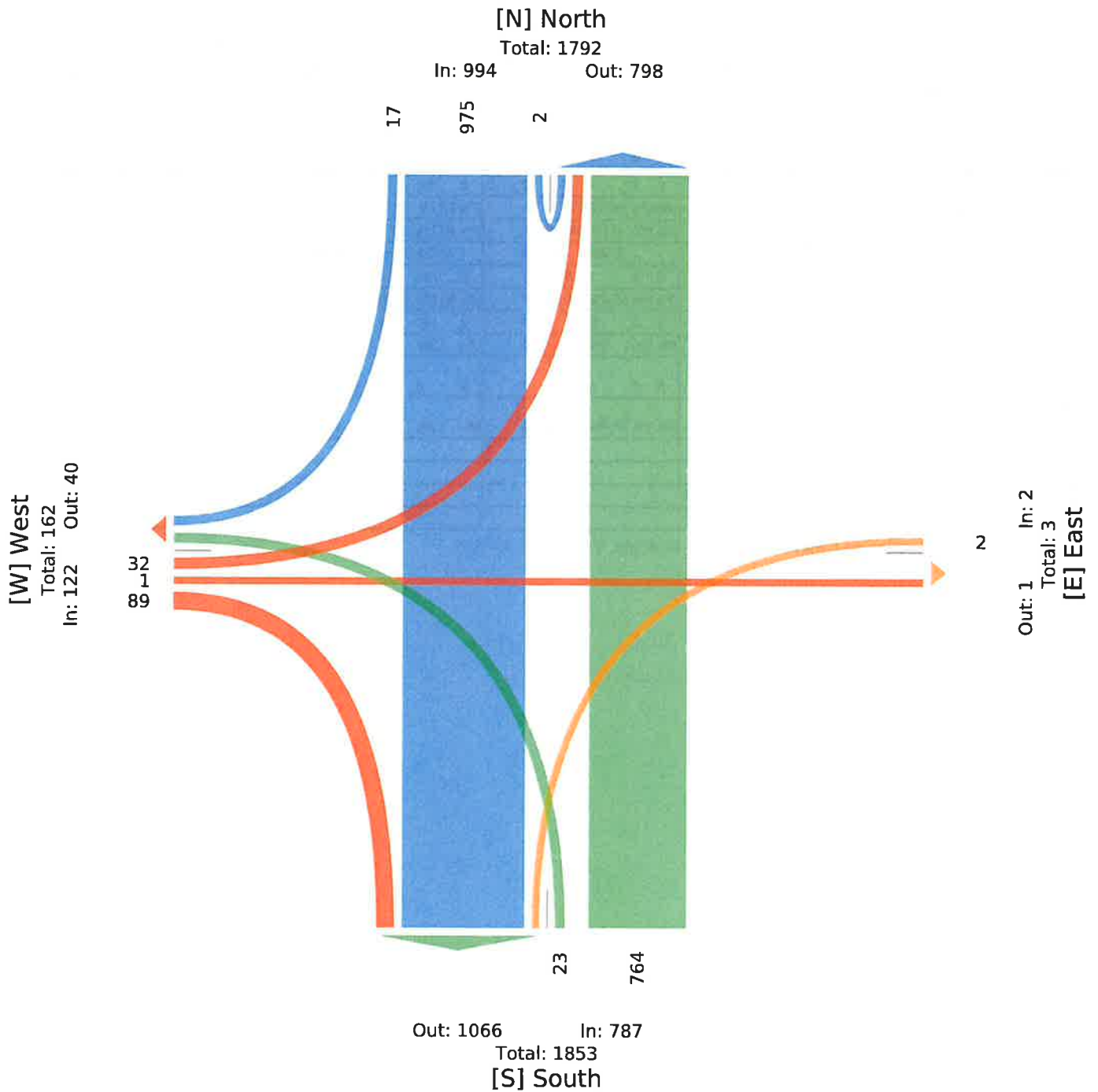
All Classes (Lights, Articulated Trucks, Buses and Single-Unit Trucks, Pedestrians, Bicycles on Crosswalk)

All Movements

ID: 1010509, Location: 36.166299, -83.376168



Provided by: Abbie Jones Consulting  
2470 Windy Hill Rd, Ste 300,  
Marietta, GA, 30067, US





#### 4 Dearing Road and TN 160 TMC - TMC

Mon Nov 14, 2022

Midday Peak (1 PM - 2 PM)

All Classes (Lights, Articulated Trucks, Buses and Single-Unit Trucks, Pedestrians, Bicycles on Crosswalk)

All Movements

ID: 1010509, Location: 36.166299, -83.376168



Provided by: Abbie Jones Consulting  
2470 Windy Hill Rd, Ste 300,  
Marietta, GA, 30067, US

Leg Direction	North Southbound					East Westbound					South Northbound					West Eastbound									
Time	R	T	L	U	App Ped*	R	T	L	U	App Ped*	R	T	L	U	App Ped*	R	T	L	U	App Ped*	Int				
2022-11-14 1:00PM	5	96	2	0	103	0	1	0	0	0	1	0	0	90	12	0	102	0	15	0	5	0	20	0	226
1:15PM	7	83	0	0	90	0	0	1	0	0	1	0	0	87	9	0	96	0	10	1	6	0	17	0	204
1:30PM	7	90	0	0	97	0	2	0	0	0	2	0	0	99	8	0	107	0	10	0	4	0	14	0	220
1:45PM	6	79	0	0	85	0	0	0	1	0	1	1	0	115	13	0	128	0	11	1	5	0	17	0	231
Total	25	348	2	0	375	0	3	1	1	0	5	1	0	391	42	0	433	0	46	2	20	0	68	0	881
% Approach	6.7%	92.8%	0.5%	0%	-	-	60.0%	20.0%	20.0%	0%	-	-	0%	90.3%	9.7%	0%	-	-	67.6%	2.9%	29.4%	0%	-	-	-
% Total	2.8%	39.5%	0.2%	0%	42.6%	-	0.3%	0.1%	0.1%	0%	0.6%	-	0%	44.4%	4.8%	0%	49.1%	-	5.2%	0.2%	2.3%	0%	7.7%	-	-
PHF	0.893	0.906	0.250	-	0.910	-	0.375	0.250	0.250	-	0.625	-	-	0.850	0.808	-	0.846	-	0.767	0.500	0.833	-	0.850	-	0.953
Lights	25	307	2	0	334	-	2	1	1	0	4	-	0	353	42	0	395	-	44	2	19	0	65	-	798
% Lights	100%	88.2%	100%	0%	89.1%	-	66.7%	100%	100%	0%	80.0%	-	0%	90.3%	100%	0%	91.2%	-	95.7%	100%	95.0%	0%	95.6%	-	90.6%
Articulated Trucks	0	22	0	0	22	-	0	0	0	0	0	-	0	27	0	0	27	-	0	0	1	0	1	-	50
% Articulated Trucks	0%	6.3%	0%	0%	5.9%	-	0%	0%	0%	0%	0%	-	0%	6.9%	0%	0%	6.2%	-	0%	0%	5.0%	0%	1.5%	-	5.7%
Buses and Single-Unit Trucks	0	19	0	0	19	-	1	0	0	0	1	-	0	11	0	0	11	-	2	0	0	0	2	-	33
% Buses and Single-Unit Trucks	0%	5.5%	0%	0%	5.1%	-	33.3%	0%	0%	0%	20.0%	-	0%	2.8%	0%	0%	2.5%	-	4.3%	0%	0%	0%	2.9%	-	3.7%
Pedestrians	-	-	-	-	-	0	-	-	-	-	-	0	-	-	-	-	-	0	-	-	-	-	-	0	
% Pedestrians	-	-	-	-	-	-	-	-	-	-	-	0%	-	-	-	-	-	-	-	-	-	-	-	-	
Bicycles on Crosswalk	-	-	-	-	-	0	-	-	-	-	-	1	-	-	-	-	-	0	-	-	-	-	-	0	
% Bicycles on Crosswalk	-	-	-	-	-	-	-	-	-	-	-	100%	-	-	-	-	-	-	-	-	-	-	-	-	

\* Pedestrians and Bicycles on Crosswalk. L: Left, R: Right, T: Thru, U: U-Turn



#### 4 Dearing Road and TN 160 TMC - TMC

Mon Nov 14, 2022

Midday Peak (1 PM - 2 PM)

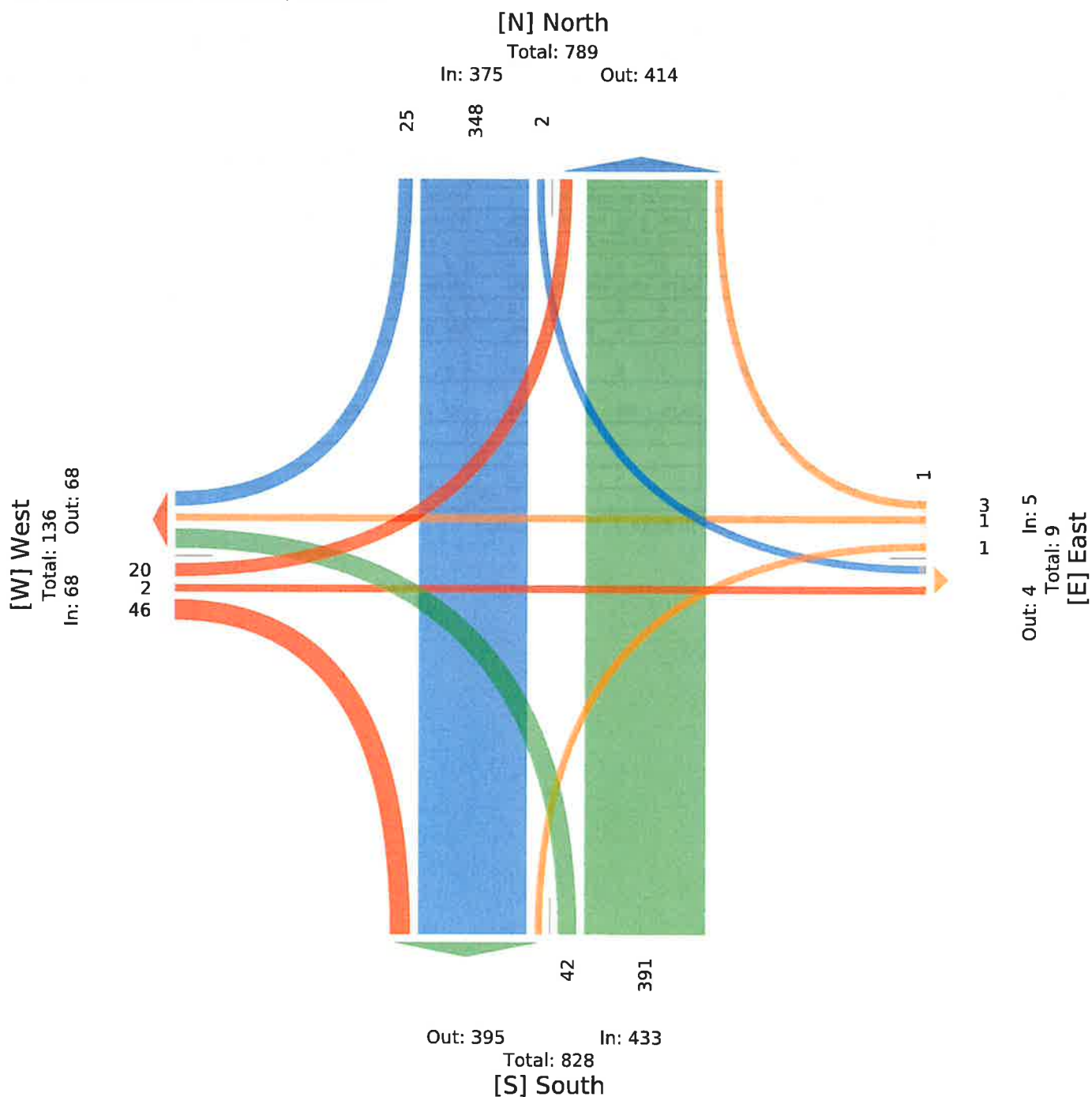
All Classes (Lights, Articulated Trucks, Buses and Single-Unit Trucks, Pedestrians, Bicycles on Crosswalk)

All Movements

ID: 1010509, Location: 36.166299, -83.376168



Provided by: Abbie Jones Consulting  
2470 Windy Hill Rd, Ste 300,  
Marietta, GA, 30067, US





#### 4 Dearing Road and TN 160 TMC - TMC

Mon Nov 14, 2022

PM Peak (2:45 PM - 3:45 PM)

All Classes (Lights, Articulated Trucks, Buses and Single-Unit Trucks, Pedestrians, Bicycles on Crosswalk)

All Movements

ID: 1010509, Location: 36.166299, -83.376168



Provided by: Abbie Jones Consulting  
2470 Windy Hill Rd, Ste 300,  
Marietta, GA, 30067, US

Leg Direction	North Southbound						East Westbound						South Northbound						West Eastbound						
Time	R	T	L	U	App	Ped*	R	T	L	U	App	Ped*	R	T	L	U	App	Ped*	R	T	L	U	App	Ped*	Int
2022-11-14 2:45PM	6	146	1	0	153	0	0	0	0	0	0	0	0	120	9	0	129	0	13	0	5	0	18	0	300
3:00PM	9	323	0	1	333	0	2	0	0	0	2	0	0	116	9	0	125	0	9	1	5	0	15	0	475
3:15PM	13	173	0	0	186	0	0	0	0	0	0	0	1	163	16	0	180	0	11	0	10	0	21	0	387
3:30PM	9	169	1	0	179	0	1	0	0	0	1	0	0	162	22	0	184	0	21	0	5	0	26	0	390
<b>Total</b>	37	811	2	1	851	0	3	0	0	0	3	0	1	561	56	0	618	0	54	1	25	0	80	0	1552
<b>% Approach</b>	4.3%	95.3%	0.2%	0.1%	-	-	100%	0%	0%	0%	-	-	0.2%	90.8%	9.1%	0%	-	-	67.5%	1.3%	31.3%	0%	-	-	-
<b>% Total</b>	2.4%	52.3%	0.1%	0.1%	54.8%	-	0.2%	0%	0%	0%	0.2%	-	0.1%	36.1%	3.6%	0%	39.8%	-	3.5%	0.1%	1.6%	0%	5.2%	-	-
<b>PHF</b>	0.712	0.628	0.500	0.250	0.639	-	0.375	-	-	-	0.375	-	0.250	0.860	0.636	-	0.840	-	0.643	0.250	0.625	-	0.769	-	0.817
<b>Lights</b>	37	762	2	1	802	-	3	0	0	0	3	-	1	527	54	0	582	-	53	1	25	0	79	-	1466
<b>% Lights</b>	100%	94.0%	100%	100%	94.2%	-	100%	0%	0%	0%	100%	-	100%	93.9%	96.4%	0%	94.2%	-	98.1%	100%	100%	0%	98.8%	-	94.5%
<b>Articulated Trucks</b>	0	28	0	0	28	-	0	0	0	0	0	-	0	18	0	0	18	-	0	0	0	0	0	-	46
<b>% Articulated Trucks</b>	0%	3.5%	0%	0%	3.3%	-	0%	0%	0%	0%	0%	-	0%	3.2%	0%	0%	2.9%	-	0%	0%	0%	0%	0%	-	3.0%
<b>Buses and Single-Unit Trucks</b>	0	21	0	0	21	-	0	0	0	0	0	-	0	16	2	0	18	-	1	0	0	0	1	-	40
<b>% Buses and Single-Unit Trucks</b>	0%	2.6%	0%	0%	2.5%	-	0%	0%	0%	0%	0%	-	0%	2.9%	3.6%	0%	2.9%	-	1.9%	0%	0%	0%	1.3%	-	2.6%
<b>Pedestrians</b>	-	-	-	-	-	0	-	-	-	-	-	0	-	-	-	-	-	0	-	-	-	-	-	0	-
<b>% Pedestrians</b>	-	-	-	-	-	-	-	-	-	-	-	-	-	-	-	-	-	-	-	-	-	-	-	-	-
<b>Bicycles on Crosswalk</b>	-	-	-	-	-	0	-	-	-	-	-	0	-	-	-	-	-	0	-	-	-	-	-	0	-
<b>% Bicycles on Crosswalk</b>	-	-	-	-	-	-	-	-	-	-	-	-	-	-	-	-	-	-	-	-	-	-	-	-	-

\* Pedestrians and Bicycles on Crosswalk. L: Left, R: Right, T: Thru, U: U-Turn



#### 4 Dearing Road and TN 160 TMC - TMC

Mon Nov 14, 2022

PM Peak (2:45 PM - 3:45 PM)

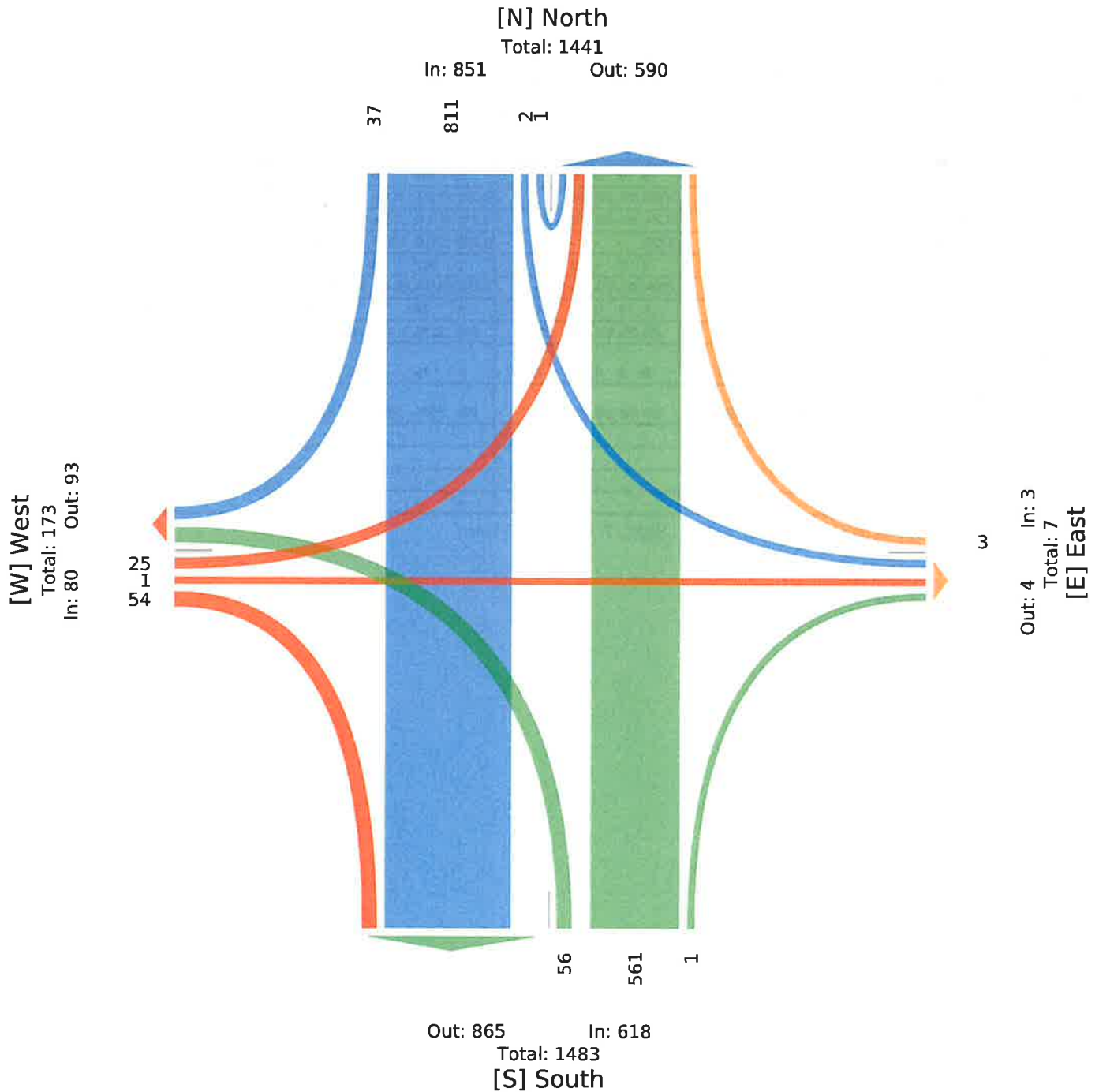
All Classes (Lights, Articulated Trucks, Buses and Single-Unit Trucks, Pedestrians, Bicycles on Crosswalk)

All Movements

ID: 1010509, Location: 36.166299, -83.376168



Provided by: Abbie Jones Consulting  
2470 Windy Hill Rd, Ste 300,  
Marietta, GA, 30067, US





# 5 Veterans Pkwy and Air Park Blvd - TMC

Mon Nov 14, 2022

Full Length (6 AM-8 PM)

All Classes (Lights, Articulated Trucks, Buses and Single-Unit Trucks, Pedestrians, Bicycles on Crosswalk)

All Movements

ID: 1022251, Location: 36.16587, -83.369636



Provided by: Abbie Jones Consulting  
2470 Windy Hill Rd, Ste 300,  
Marietta, GA, 30067, US

Leg Direction	North Southbound						East Westbound						West Eastbound						
Time	R	L	U	App	Ped*		R	T	U	App	Ped*		T	L	U	App	Ped*		Int
2022-11-14 6:00AM	10	10	0	20	0		9	713	0	722	0		393	11	0	404	0		1146
7:00AM	11	8	0	19	0		8	722	0	730	0		969	26	0	995	0		1744
8:00AM	7	3	0	10	0		15	430	0	445	0		390	18	0	408	0		863
9:00AM	14	15	0	29	0		11	289	2	302	0		298	13	0	311	0		642
10:00AM	16	3	0	19	0		11	298	0	309	0		305	13	0	318	0		646
11:00AM	25	8	1	34	0		4	305	0	309	0		357	18	1	376	0		719
12:00PM	26	9	0	35	0		13	348	0	361	0		354	13	0	367	0		763
1:00PM	24	10	0	34	0		5	407	0	412	0		355	10	3	368	0		814
2:00PM	23	12	0	35	0		12	578	0	590	0		599	17	0	616	0		1241
3:00PM	32	13	0	45	0		10	614	0	624	0		814	22	0	836	0		1505
4:00PM	16	15	0	31	0		9	497	0	506	0		661	20	0	681	0		1218
5:00PM	23	10	0	33	0		9	531	0	540	0		759	18	0	777	0		1350
6:00PM	30	7	0	37	0		4	341	0	345	0		387	9	0	396	0		778
7:00PM	9	4	0	13	0		1	251	0	252	0		198	0	1	199	0		464
<b>Total</b>	266	127	1	394	0		121	6324	2	6447	0		6839	208	5	7052	0		13893
<b>% Approach</b>	67.5%	32.2%	0.3%	-	-		1.9%	98.1%	0%	-	-		97.0%	2.9%	0.1%	-	-		-
<b>% Total</b>	1.9%	0.9%	0%	2.8%	-		0.9%	45.5%	0%	46.4%	-		49.2%	1.5%	0%	50.8%	-		-
<b>Lights</b>	245	112	1	358	-		103	5890	2	5995	-		6422	193	4	6619	-		12972
<b>% Lights</b>	92.1%	88.2%	100%	90.9%	-		85.1%	93.1%	100%	93.0%	-		93.9%	92.8%	80.0%	93.9%	-		93.4%
<b>Articulated Trucks</b>	8	3	0	11	-		6	263	0	269	-		249	7	1	257	-		537
<b>% Articulated Trucks</b>	3.0%	2.4%	0%	2.8%	-		5.0%	4.2%	0%	4.2%	-		3.6%	3.4%	20.0%	3.6%	-		3.9%
<b>Buses and Single-Unit Trucks</b>	13	12	0	25	-		12	171	0	183	-		168	8	0	176	-		384
<b>% Buses and Single-Unit Trucks</b>	4.9%	9.4%	0%	6.3%	-		9.9%	2.7%	0%	2.8%	-		2.5%	3.8%	0%	2.5%	-		2.8%
<b>Pedestrians</b>	-	-	-	-	0		-	-	-	-	0		-	-	-	-	-		0
<b>% Pedestrians</b>	-	-	-	-	-		-	-	-	-	-		-	-	-	-	-		-
<b>Bicycles on Crosswalk</b>	-	-	-	-	0		-	-	-	-	0		-	-	-	-	-		0
<b>% Bicycles on Crosswalk</b>	-	-	-	-	-		-	-	-	-	-		-	-	-	-	-		-

\* Pedestrians and Bicycles on Crosswalk. L: Left, R: Right, T: Thru, U: U-Turn



5 Veterans Pkwy and Air Park Blvd - TMC

Mon Nov 14, 2022

Full Length (6 AM-8 PM)

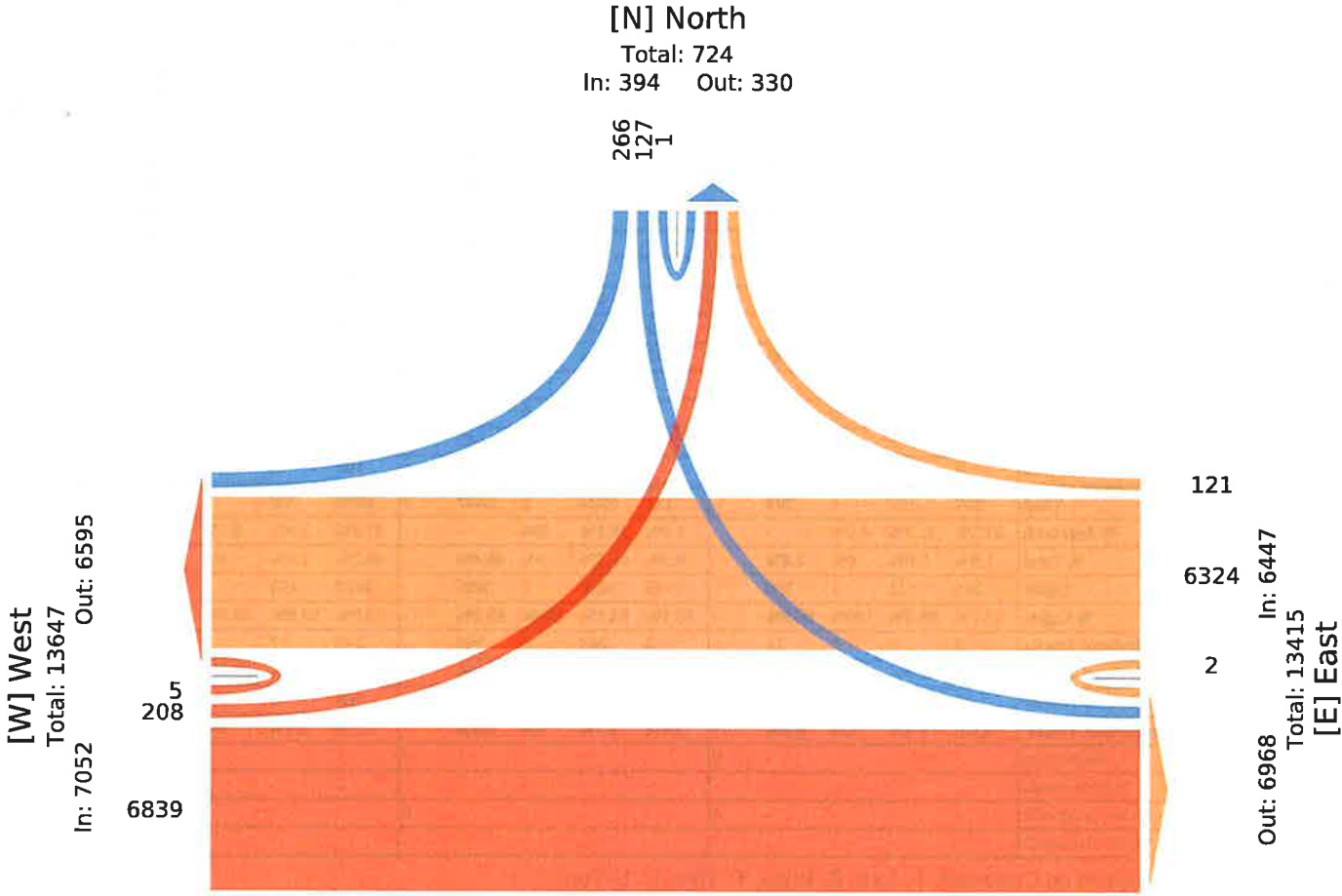
All Classes (Lights, Articulated Trucks, Buses and Single-Unit Trucks, Pedestrians, Bicycles on Crosswalk)

All Movements

ID: 1022251, Location: 36.16587, -83.369636



Provided by: Abbie Jones Consulting  
2470 Windy Hill Rd, Ste 300,  
Marietta, GA, 30067, US





# 5 Veterans Pkwy and Air Park Blvd - TMC

Mon Nov 14, 2022

AM Peak (7 AM - 8 AM) - Overall Peak Hour

All Classes (Lights, Articulated Trucks, Buses and Single-Unit Trucks, Pedestrians, Bicycles on Crosswalk)

All Movements

ID: 1022251, Location: 36.16587, -83.369636



Provided by: Abbie Jones Consulting  
2470 Windy Hill Rd, Ste 300,  
Marietta, GA, 30067, US

Leg Direction	North Southbound					East Westbound					West Eastbound					
Time	R	L	U	App	Ped*	R	T	U	App	Ped*	T	L	U	App	Ped*	Int
2022-11-14 7:00AM	2	2	0	4	0	0	116	0	116	0	269	7	0	276	0	396
7:15AM	3	2	0	5	0	1	144	0	145	0	268	4	0	272	0	422
7:30AM	2	4	0	6	0	5	225	0	230	0	267	6	0	273	0	509
7:45AM	4	0	0	4	0	2	237	0	239	0	165	9	0	174	0	417
<b>Total</b>	<b>11</b>	<b>8</b>	<b>0</b>	<b>19</b>	<b>0</b>	<b>8</b>	<b>722</b>	<b>0</b>	<b>730</b>	<b>0</b>	<b>969</b>	<b>26</b>	<b>0</b>	<b>995</b>	<b>0</b>	<b>1744</b>
<b>% Approach</b>	57.9%	42.1%	0%	-	-	1.1%	98.9%	0%	-	-	97.4%	2.6%	0%	-	-	-
<b>% Total</b>	0.6%	0.5%	0%	1.1%	-	0.5%	41.4%	0%	41.9%	-	55.6%	1.5%	0%	57.1%	-	-
<b>PHF</b>	0.688	0.500	-	0.792	-	0.400	0.762	-	0.764	-	0.901	0.722	-	0.901	-	0.857
<b>Lights</b>	10	8	0	18	-	5	693	0	698	-	935	25	0	960	-	1676
<b>% Lights</b>	90.9%	100%	0%	94.7%	-	62.5%	96.0%	0%	95.6%	-	96.5%	96.2%	0%	96.5%	-	96.1%
<b>Articulated Trucks</b>	0	0	0	0	-	1	22	0	23	-	18	0	0	18	-	41
<b>% Articulated Trucks</b>	0%	0%	0%	0%	-	12.5%	3.0%	0%	3.2%	-	1.9%	0%	0%	1.8%	-	2.4%
<b>Buses and Single-Unit Trucks</b>	1	0	0	1	-	2	7	0	9	-	16	1	0	17	-	27
<b>% Buses and Single-Unit Trucks</b>	9.1%	0%	0%	5.3%	-	25.0%	1.0%	0%	1.2%	-	1.7%	3.8%	0%	1.7%	-	1.5%
<b>Pedestrians</b>	-	-	-	-	0	-	-	-	-	0	-	-	-	-	0	-
<b>% Pedestrians</b>	-	-	-	-	-	-	-	-	-	-	-	-	-	-	-	-
<b>Bicycles on Crosswalk</b>	-	-	-	-	0	-	-	-	-	0	-	-	-	-	0	-
<b>% Bicycles on Crosswalk</b>	-	-	-	-	-	-	-	-	-	-	-	-	-	-	-	-

\* Pedestrians and Bicycles on Crosswalk. L: Left, R: Right, T: Thru, U: U-Turn



5 Veterans Pkwy and Air Park Blvd - TMC

Mon Nov 14, 2022

AM Peak (7 AM - 8 AM) - Overall Peak Hour

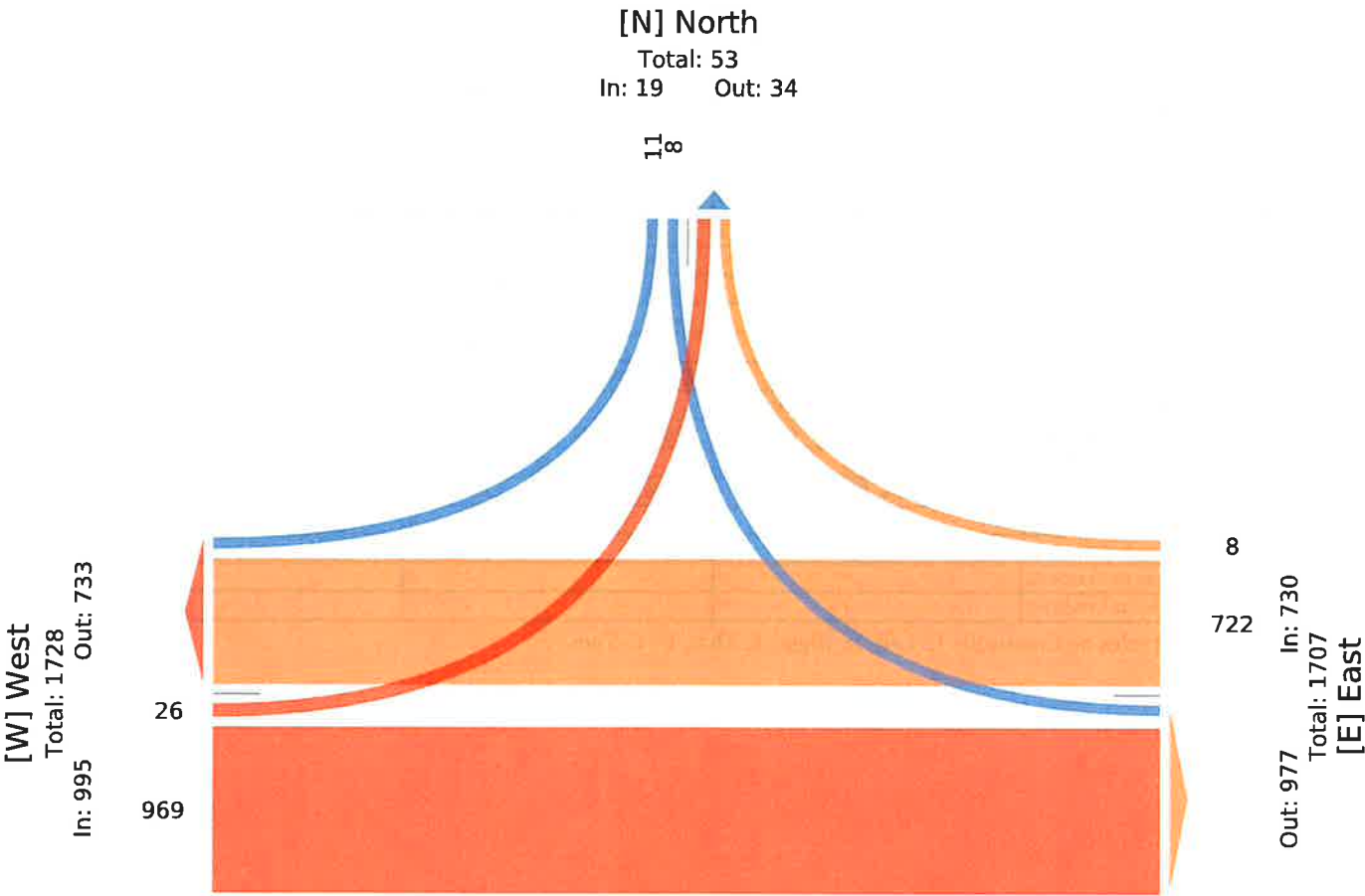
All Classes (Lights, Articulated Trucks, Buses and Single-Unit Trucks, Pedestrians, Bicycles on Crosswalk)

All Movements

ID: 1022251, Location: 36.16587, -83.369636



Provided by: Abbie Jones Consulting  
2470 Windy Hill Rd, Ste 300,  
Marietta, GA, 30067, US





# 5 Veterans Pkwy and Air Park Blvd - TMC

Mon Nov 14, 2022

Midday Peak (1 PM - 2 PM)

All Classes (Lights, Articulated Trucks, Buses and Single-Unit Trucks, Pedestrians, Bicycles on Crosswalk)

All Movements

ID: 1022251, Location: 36.16587, -83.369636



Provided by: Abbie Jones Consulting  
2470 Windy Hill Rd, Ste 300,  
Marietta, GA, 30067, US

Leg Direction	North Southbound					East Westbound					West Eastbound					
Time	R	L	U	App	Ped*	R	T	U	App	Ped*	T	L	U	App	Ped*	Int
2022-11-14 1:00PM	7	3	0	10	0	0	98	0	98	0	102	2	0	104	0	212
1:15PM	8	3	0	11	0	2	91	0	93	0	87	1	0	88	0	192
1:30PM	6	1	0	7	0	1	97	0	98	0	92	4	0	96	0	201
1:45PM	3	3	0	6	0	2	121	0	123	0	74	3	3	80	0	209
<b>Total</b>	24	10	0	34	0	5	407	0	412	0	355	10	3	368	0	814
<b>% Approach</b>	70.6%	29.4%	0%	-	-	1.2%	98.8%	0%	-	-	96.5%	2.7%	0.8%	-	-	-
<b>% Total</b>	2.9%	1.2%	0%	4.2%	-	0.6%	50.0%	0%	50.6%	-	43.6%	1.2%	0.4%	45.2%	-	-
<b>PHF</b>	0.750	0.833	-	0.773	-	0.625	0.841	-	0.837	-	0.870	0.625	0.250	0.885	-	0.960
<b>Lights</b>	23	7	0	30	-	4	371	0	375	-	319	7	2	328	-	733
<b>% Lights</b>	95.8%	70.0%	0%	88.2%	-	80.0%	91.2%	0%	91.0%	-	89.9%	70.0%	66.7%	89.1%	-	90.0%
<b>Articulated Trucks</b>	1	1	0	2	-	0	25	0	25	-	19	2	1	22	-	49
<b>% Articulated Trucks</b>	4.2%	10.0%	0%	5.9%	-	0%	6.1%	0%	6.1%	-	5.4%	20.0%	33.3%	6.0%	-	6.0%
<b>Buses and Single-Unit Trucks</b>	0	2	0	2	-	1	11	0	12	-	17	1	0	18	-	32
<b>% Buses and Single-Unit Trucks</b>	0%	20.0%	0%	5.9%	-	20.0%	2.7%	0%	2.9%	-	4.8%	10.0%	0%	4.9%	-	3.9%
<b>Pedestrians</b>	-	-	-	-	0	-	-	-	-	0	-	-	-	-	0	-
<b>% Pedestrians</b>	-	-	-	-	-	-	-	-	-	-	-	-	-	-	-	-
<b>Bicycles on Crosswalk</b>	-	-	-	-	0	-	-	-	-	0	-	-	-	-	0	-
<b>% Bicycles on Crosswalk</b>	-	-	-	-	-	-	-	-	-	-	-	-	-	-	-	-

\* Pedestrians and Bicycles on Crosswalk. L: Left, R: Right, T: Thru, U: U-Turn



# 5 Veterans Pkwy and Air Park Blvd - TMC

Mon Nov 14, 2022

Midday Peak (1 PM - 2 PM)

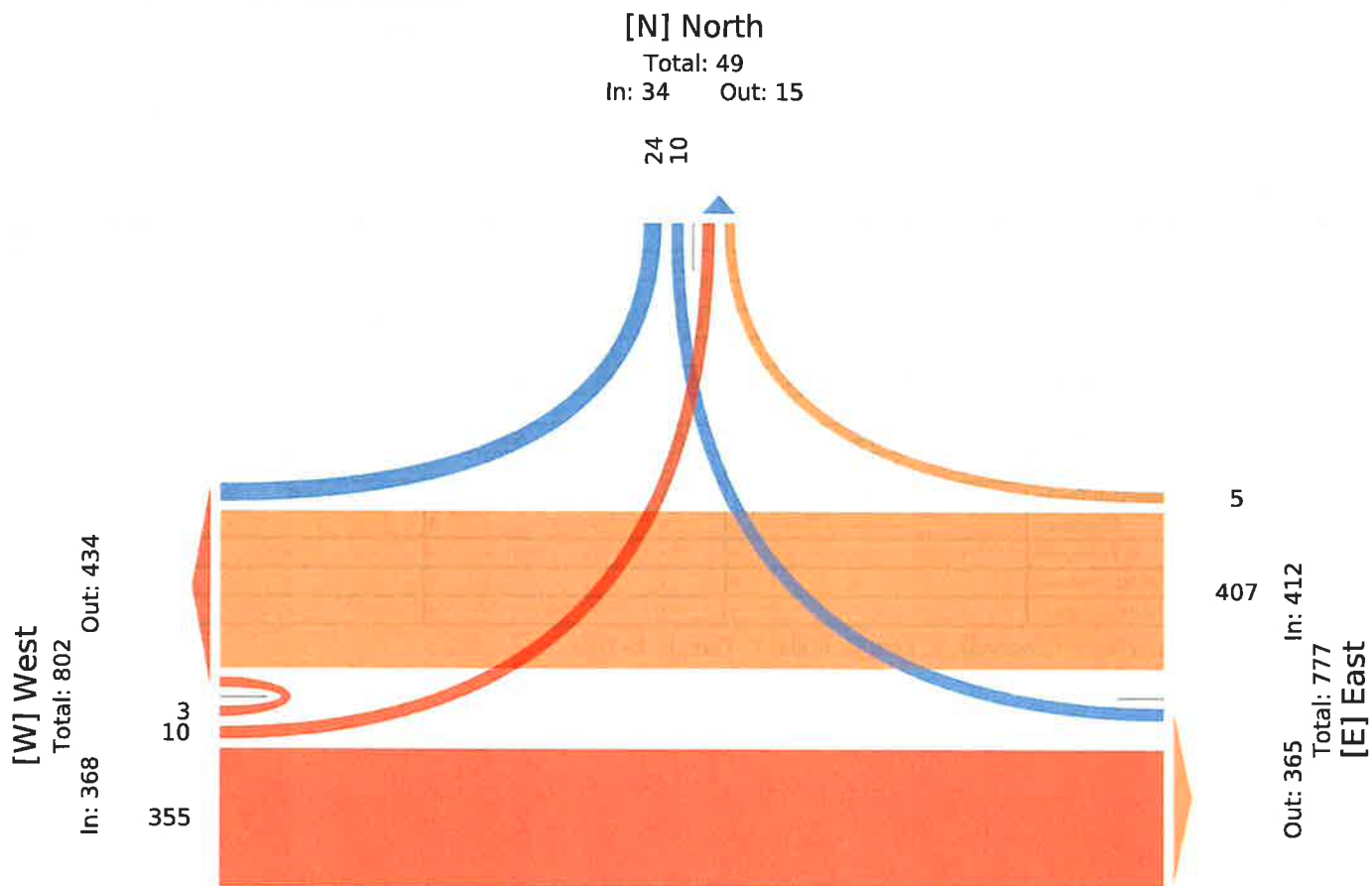
All Classes (Lights, Articulated Trucks, Buses and Single-Unit Trucks, Pedestrians, Bicycles on Crosswalk)

All Movements

ID: 1022251, Location: 36.16587, -83.369636



Provided by: Abbie Jones Consulting  
2470 Windy Hill Rd, Ste 300,  
Marietta, GA, 30067, US





# 5 Veterans Pkwy and Air Park Blvd - TMC

Mon Nov 14, 2022

PM Peak (2:45 PM - 3:45 PM)

All Classes (Lights, Articulated Trucks, Buses and Single-Unit Trucks, Pedestrians, Bicycles on Crosswalk)

All Movements

ID: 1022251, Location: 36.16587, -83.369636



Provided by: Abbie Jones Consulting  
2470 Windy Hill Rd, Ste 300,  
Marietta, GA, 30067, US

Leg Direction	North Southbound					East Westbound					West Eastbound					
Time	R	L	U	App	Ped*	R	T	U	App	Ped*	T	L	U	App	Ped*	Int
2022-11-14 2:45PM	4	1	0	5	0	4	128	0	132	0	163	2	0	165	0	302
3:00PM	4	1	0	5	0	2	145	0	147	0	312	7	0	319	0	471
3:15PM	9	4	0	13	0	2	170	0	172	0	177	5	0	182	0	367
3:30PM	14	4	0	18	0	3	168	0	171	0	184	6	0	190	0	379
<b>Total</b>	<b>31</b>	<b>10</b>	<b>0</b>	<b>41</b>	<b>0</b>	<b>11</b>	<b>611</b>	<b>0</b>	<b>622</b>	<b>0</b>	<b>836</b>	<b>20</b>	<b>0</b>	<b>856</b>	<b>0</b>	<b>1519</b>
<b>% Approach</b>	75.6%	24.4%	0%	-	-	1.8%	98.2%	0%	-	-	97.7%	2.3%	0%	-	-	-
<b>% Total</b>	2.0%	0.7%	0%	2.7%	-	0.7%	40.2%	0%	40.9%	-	55.0%	1.3%	0%	56.4%	-	-
<b>PHF</b>	0.554	0.625	-	0.569	-	0.688	0.899	-	0.904	-	0.670	0.714	-	0.671	-	0.806
<b>Lights</b>	30	10	0	40	-	10	574	0	584	-	791	20	0	811	-	1435
<b>% Lights</b>	96.8%	100%	0%	97.6%	-	90.9%	93.9%	0%	93.9%	-	94.6%	100%	0%	94.7%	-	94.5%
<b>Articulated Trucks</b>	1	0	0	1	-	1	17	0	18	-	26	0	0	26	-	45
<b>% Articulated Trucks</b>	3.2%	0%	0%	2.4%	-	9.1%	2.8%	0%	2.9%	-	3.1%	0%	0%	3.0%	-	3.0%
<b>Buses and Single-Unit Trucks</b>	0	0	0	0	-	0	20	0	20	-	19	0	0	19	-	39
<b>% Buses and Single-Unit Trucks</b>	0%	0%	0%	0%	-	0%	3.3%	0%	3.2%	-	2.3%	0%	0%	2.2%	-	2.6%
Pedestrians	-	-	-	-	0	-	-	-	-	0	-	-	-	-	-	0
% Pedestrians	-	-	-	-	-	-	-	-	-	-	-	-	-	-	-	-
Bicycles on Crosswalk	-	-	-	-	0	-	-	-	-	0	-	-	-	-	-	0
% Bicycles on Crosswalk	-	-	-	-	-	-	-	-	-	-	-	-	-	-	-	-

\* Pedestrians and Bicycles on Crosswalk. L: Left, R: Right, T: Thru, U: U-Turn



# 5 Veterans Pkwy and Air Park Blvd - TMC

Mon Nov 14, 2022

PM Peak (2:45 PM - 3:45 PM)

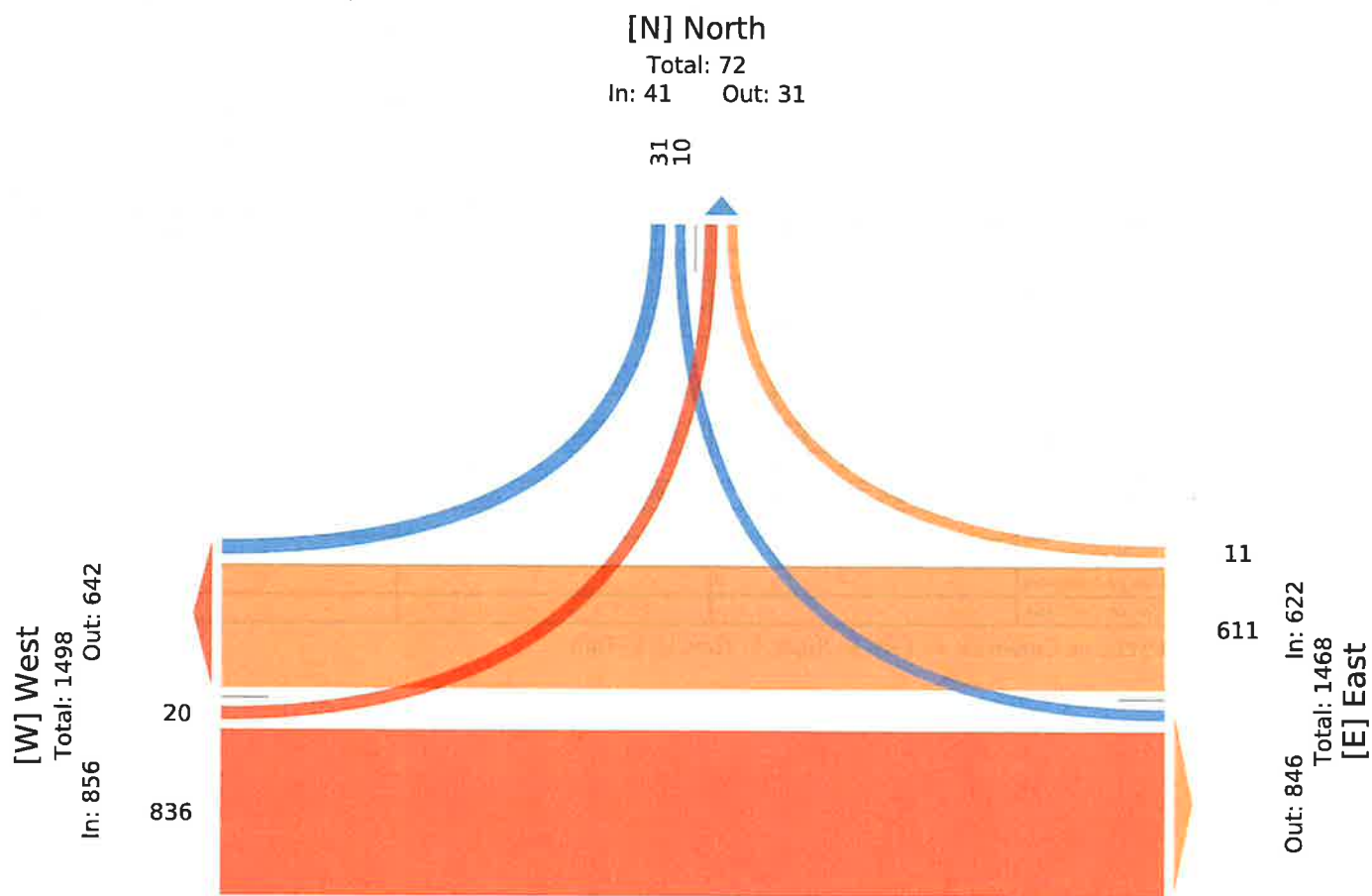
All Classes (Lights, Articulated Trucks, Buses and Single-Unit Trucks, Pedestrians, Bicycles on Crosswalk)

All Movements

ID: 1022251, Location: 36.16587, -83.369636



Provided by: Abbie Jones Consulting  
2470 Windy Hill Rd, Ste 300,  
Marietta, GA, 30067, US





# 6 Alpha Valley Home (SR 342) and TN 160 TMC - TMC

Mon Nov 14, 2022

Full Length (6 AM-8 PM)

All Classes (Lights, Articulated Trucks, Buses and Single-Unit Trucks, Pedestrians, Bicycles on Crosswalk)

All Movements

ID: 1010511, Location: 36.166231, -83.366944



Provided by: Abbie Jones Consulting  
2470 Windy Hill Rd, Ste 300,  
Marietta, GA, 30067, US

Leg Direction	North Southbound							East Westbound							South Northbound							West Eastbound							
Time	R	T	L	U	App	Ped*		R	T	L	U	App	Ped*		R	T	L	U	App	Ped*		R	T	L	U	App	Ped*	Int	
2022-11-14 6:00AM	0	0	0	0	0	0	0	0	663	2	0	665	0	0	0	0	105	0	105	0	0	75	335	0	0	410	0	1180	
7:00AM	0	0	0	0	0	0	0	0	732	4	0	736	0	0	7	0	103	0	110	0	0	130	935	0	0	1065	0	1911	
8:00AM	0	0	0	0	0	0	0	0	391	1	1	393	0	0	0	0	45	0	45	0	0	45	344	0	0	389	0	827	
9:00AM	0	0	0	0	0	0	0	0	263	1	0	264	0	0	5	0	42	0	47	0	0	38	273	0	0	311	0	622	
10:00AM	0	0	0	0	0	0	0	0	275	1	0	276	0	0	0	0	33	0	33	0	0	46	267	0	0	313	0	622	
11:00AM	0	0	0	0	0	0	0	0	292	0	0	292	0	0	0	0	23	0	23	0	0	38	337	0	0	375	0	690	
12:00PM	0	0	0	0	0	0	0	0	312	1	0	313	0	0	2	0	46	0	48	0	0	35	319	0	1	355	0	716	
1:00PM	0	0	0	0	0	1	0	0	369	1	0	370	0	0	0	0	47	0	47	0	0	53	328	0	0	381	0	798	
2:00PM	0	0	0	0	0	0	0	0	546	2	0	548	0	0	3	0	64	0	67	0	0	66	547	0	0	613	0	1228	
3:00PM	0	0	0	0	0	0	0	0	572	2	0	574	0	0	0	0	50	0	50	0	0	104	767	0	0	871	0	1495	
4:00PM	0	0	0	0	0	0	0	0	466	7	0	473	0	0	2	0	52	1	55	0	0	114	589	0	0	703	0	1231	
5:00PM	0	0	0	0	0	0	0	0	476	3	0	479	0	0	0	0	72	0	72	0	0	138	665	0	1	804	0	1355	
6:00PM	0	0	0	0	0	0	0	0	294	3	0	297	0	0	3	0	49	0	52	0	0	65	330	0	0	395	0	744	
7:00PM	0	0	0	0	0	0	0	0	232	4	2	238	0	0	5	0	27	0	32	0	0	27	171	0	0	198	0	468	
Total	0	0	0	0	0	1	0	0	5883	32	3	5918	0	0	27	0	758	1	786	0	0	974	6207	0	2	7183	0	13887	
% Approach	0%	0%	0%	0%	0%	-	-	0%	99.4%	0.5%	0.1%	-	-	-	3.4%	0%	96.4%	0.1%	-	-	-	13.6%	86.4%	0%	0%	-	-	-	
% Total	0%	0%	0%	0%	0%	0%	-	0%	42.4%	0.2%	0%	42.6%	-	-	0.2%	0%	5.5%	0%	5.7%	-	-	7.0%	44.7%	0%	0%	51.7%	-	-	
Lights	0	0	0	0	0	0	-	0	5439	28	3	5470	-	-	26	0	743	1	770	-	-	950	5759	0	2	6711	-	12951	
% Lights	0%	0%	0%	0%	0%	-	-	0%	92.5%	87.5%	100%	92.4%	-	-	96.3%	0%	98.0%	100%	98.0%	-	-	97.5%	92.8%	0%	100%	93.4%	-	93.3%	
Articulated Trucks	0	0	0	0	0	0	-	0	271	2	0	273	-	-	0	0	9	0	9	-	-	11	271	0	0	282	-	564	
% Articulated Trucks	0%	0%	0%	0%	0%	-	-	0%	4.6%	6.3%	0%	4.6%	-	-	0%	0%	1.2%	0%	1.1%	-	-	1.1%	4.4%	0%	0%	3.9%	-	4.1%	
Buses and Single-Unit Trucks	0	0	0	0	0	0	-	0	173	2	0	175	-	-	1	0	6	0	7	-	-	13	177	0	0	190	-	372	
% Buses and Single-Unit Trucks	0%	0%	0%	0%	0%	-	-	0%	2.9%	6.3%	0%	3.0%	-	-	3.7%	0%	0.8%	0%	0.9%	-	-	1.3%	2.9%	0%	0%	2.6%	-	2.7%	
Pedestrians	-	-	-	-	-	1	-	-	-	-	-	0	-	-	-	-	-	-	0	-	-	-	-	-	-	-	0	-	
% Pedestrians	-	-	-	-	-	100%	-	-	-	-	-	-	-	-	-	-	-	-	-	-	-	-	-	-	-	-	-	-	
Bicycles on Crosswalk	-	-	-	-	-	0	-	-	-	-	-	0	-	-	-	-	-	-	0	-	-	-	-	-	-	-	0	-	
% Bicycles on Crosswalk	-	-	-	-	-	0%	-	-	-	-	-	-	-	-	-	-	-	-	-	-	-	-	-	-	-	-	-	-	

\* Pedestrians and Bicycles on Crosswalk. L: Left, R: Right, T: Thru, U: U-Turn



# 6 Alpha Valley Home (SR 342) and TN 160 TMC - TMC

Mon Nov 14, 2022

Full Length (6 AM-8 PM)

All Classes (Lights, Articulated Trucks, Buses and Single-Unit Trucks, Pedestrians, Bicycles on Crosswalk)

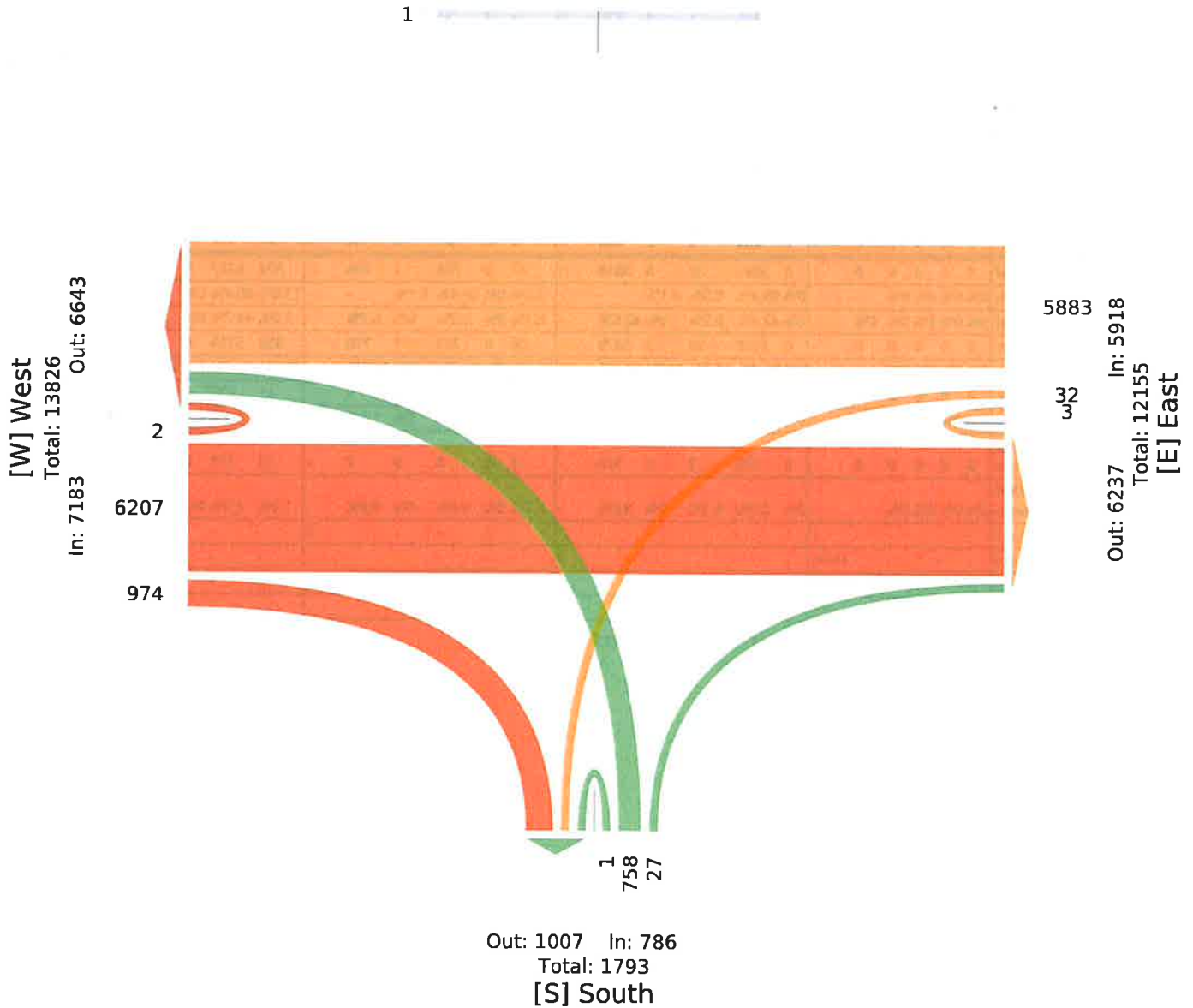
All Movements

ID: 1010511, Location: 36.166231, -83.366944



Provided by: Abbie Jones Consulting  
2470 Windy Hill Rd, Ste 300,  
Marietta, GA, 30067, US

[N] North





# 6 Alpha Valley Home (SR 342) and TN 160 TMC - TMC

Mon Nov 14, 2022

AM Peak (7 AM - 8 AM) - Overall Peak Hour

All Classes (Lights, Articulated Trucks, Buses and Single-Unit Trucks, Pedestrians, Bicycles on Crosswalk)

All Movements

ID: 1010511, Location: 36.166231, -83.366944



Provided by: Abbie Jones Consulting  
2470 Windy Hill Rd, Ste 300,  
Marietta, GA, 30067, US

Leg Direction	North Southbound						East Westbound						South Northbound						West Eastbound						
Time	R	T	L	U	App	Ped <sup>+</sup>	R	T	L	U	App	Ped <sup>+</sup>	R	T	L	U	App	Ped <sup>+</sup>	R	T	L	U	App	Ped <sup>+</sup>	Int
2022-11-14 7:00AM	0	0	0	0	0	0	0	105	1	0	106	0	2	0	15	0	17	0	44	252	0	0	296	0	419
7:15AM	0	0	0	0	0	0	0	144	0	0	144	0	3	0	24	0	27	0	39	257	0	0	296	0	467
7:30AM	0	0	0	0	0	0	0	236	3	0	239	0	2	0	35	0	37	0	28	273	0	0	301	0	577
7:45AM	0	0	0	0	0	0	0	247	0	0	247	0	0	0	29	0	29	0	19	153	0	0	172	0	448
Total	0	0	0	0	0	0	0	732	4	0	736	0	7	0	103	0	110	0	130	935	0	0	1065	0	1911
% Approach	0%	0%	0%	0%	-	-	0%	99.5%	0.5%	0%	-	-	6.4%	0%	93.6%	0%	-	-	12.2%	87.8%	0%	0%	-	-	-
% Total	0%	0%	0%	0%	0%	-	0%	38.3%	0.2%	0%	38.5%	-	0.4%	0%	5.4%	0%	5.8%	-	6.8%	48.9%	0%	0%	55.7%	-	-
PHF	-	-	-	-	-	-	-	0.741	0.333	-	0.745	-	0.583	-	0.736	-	0.743	-	0.739	0.856	-	-	0.885	-	0.828
Lights	0	0	0	0	0	-	0	700	4	0	704	-	6	0	103	0	109	-	127	893	0	0	1020	-	1833
% Lights	0%	0%	0%	0%	-	-	0%	95.6%	100%	0%	95.7%	-	85.7%	0%	100%	0%	99.1%	-	97.7%	95.5%	0%	0%	95.8%	-	95.9%
Articulated Trucks	0	0	0	0	0	-	0	24	0	0	24	-	0	0	0	0	0	-	1	25	0	0	26	-	50
% Articulated Trucks	0%	0%	0%	0%	-	-	0%	3.3%	0%	0%	3.3%	-	0%	0%	0%	0%	0%	-	0.8%	2.7%	0%	0%	2.4%	-	2.6%
Buses and Single-Unit Trucks	0	0	0	0	0	-	0	8	0	0	8	-	1	0	0	0	1	-	2	17	0	0	19	-	28
% Buses and Single-Unit Trucks	0%	0%	0%	0%	-	-	0%	1.1%	0%	0%	1.1%	-	14.3%	0%	0%	0%	0.9%	-	1.5%	1.8%	0%	0%	1.8%	-	1.5%
Pedestrians	-	-	-	-	-	0	-	-	-	-	-	0	-	-	-	-	-	0	-	-	-	-	-	0	
% Pedestrians	-	-	-	-	-	-	-	-	-	-	-	-	-	-	-	-	-	-	-	-	-	-	-	-	
Bicycles on Crosswalk	-	-	-	-	-	0	-	-	-	-	-	0	-	-	-	-	-	0	-	-	-	-	-	0	
% Bicycles on Crosswalk	-	-	-	-	-	-	-	-	-	-	-	-	-	-	-	-	-	-	-	-	-	-	-	-	

\* Pedestrians and Bicycles on Crosswalk. L: Left, R: Right, T: Thru, U: U-Turn



## 6 Alpha Valley Home (SR 342) and TN 160 TMC - TMC

Mon Nov 14, 2022

AM Peak (7 AM - 8 AM) - Overall Peak Hour

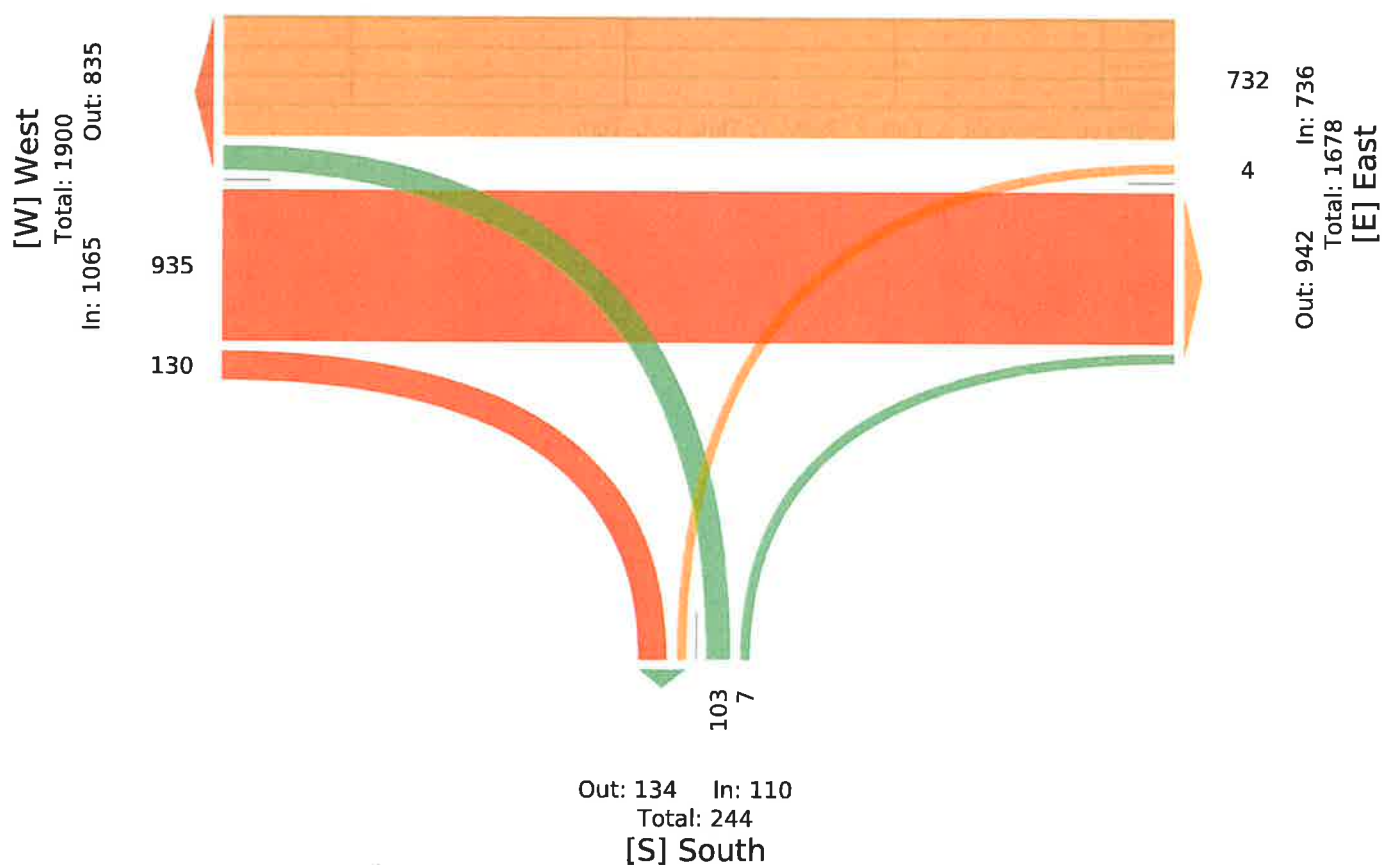
All Classes (Lights, Articulated Trucks, Buses and Single-Unit Trucks, Pedestrians, Bicycles on Crosswalk)

All Movements

ID: 1010511, Location: 36.166231, -83.366944



Provided by: Abbie Jones Consulting  
2470 Windy Hill Rd, Ste 300,  
Marietta, GA, 30067, US





# 6 Alpha Valley Home (SR 342) and TN 160 TMC - TMC

Mon Nov 14, 2022

Midday Peak (1 PM - 2 PM)

All Classes (Lights, Articulated Trucks, Buses and Single-Unit Trucks, Pedestrians, Bicycles on Crosswalk)

All Movements

ID: 1010511, Location: 36.166231, -83.366944



Provided by: Abbie Jones Consulting  
2470 Windy Hill Rd, Ste 300,  
Marietta, GA, 30067, US

Leg Direction	North Southbound							East Westbound							South Northbound							West Eastbound							
Time	R	T	L	U	App	Ped*		R	T	L	U	App	Ped*		R	T	L	U	App	Ped*		R	T	L	U	App	Ped*		Int
2022-11-14 1:00PM	0	0	0	0	0	0	0	0	93	0	0	93	0	0	0	0	10	0	10	0	0	13	95	0	0	108	0	0	211
1:15PM	0	0	0	0	0	0	0	0	78	0	0	78	0	0	0	0	15	0	15	0	0	16	79	0	0	95	0	0	188
1:30PM	0	0	0	0	0	0	0	0	89	1	0	90	0	0	0	0	6	0	6	0	0	16	78	0	0	94	0	0	190
1:45PM	0	0	0	0	0	0	1	0	109	0	0	109	0	0	0	0	16	0	16	0	0	8	76	0	0	84	0	0	209
Total	0	0	0	0	0	0	1	0	369	1	0	370	0	0	0	0	47	0	47	0	0	53	328	0	0	381	0	0	798
% Approach	0%	0%	0%	0%	0%	-	-	0%	99.7%	0.3%	0%	-	-	0%	0%	100%	0%	-	-	13.9%	86.1%	0%	0%	-	-	-	-	-	-
% Total	0%	0%	0%	0%	0%	0%	-	0%	46.2%	0.1%	0%	46.4%	-	0%	0%	5.9%	0%	5.9%	-	6.6%	41.1%	0%	0%	47.7%	-	-	-	-	-
PHF	-	-	-	-	-	-	-	-	0.846	0.250	-	0.849	-	-	-	-	0.734	-	0.734	-	0.828	0.863	-	-	0.882	-	0.945	-	-
Lights	0	0	0	0	0	0	-	0	332	1	0	333	-	0	0	0	46	0	46	-	52	292	0	0	344	-	723	-	-
% Lights	0%	0%	0%	0%	0%	-	-	0%	90.0%	100%	0%	90.0%	-	0%	0%	97.9%	0%	97.9%	-	98.1%	89.0%	0%	0%	90.3%	-	90.6%	-	-	-
Articulated Trucks	0	0	0	0	0	0	-	0	26	0	0	26	-	0	0	0	1	0	1	-	1	30	0	0	31	-	58	-	-
% Articulated Trucks	0%	0%	0%	0%	0%	-	-	0%	7.0%	0%	0%	7.0%	-	0%	0%	2.1%	0%	2.1%	-	1.9%	9.1%	0%	0%	8.1%	-	7.3%	-	-	-
Buses and Single-Unit Trucks	0	0	0	0	0	0	-	0	11	0	0	11	-	0	0	0	0	0	0	-	0	6	0	0	6	-	17	-	-
% Buses and Single-Unit Trucks	0%	0%	0%	0%	0%	-	-	0%	3.0%	0%	0%	3.0%	-	0%	0%	0%	0%	0%	0%	-	0%	1.8%	0%	0%	1.6%	-	2.1%	-	-
Pedestrians	-	-	-	-	-	-	1	-	-	-	-	-	0	-	-	-	-	-	-	0	-	-	-	-	-	-	0	-	-
% Pedestrians	-	-	-	-	-	-	100%	-	-	-	-	-	-	-	-	-	-	-	-	-	-	-	-	-	-	-	-	-	-
Bicycles on Crosswalk	-	-	-	-	-	-	0	-	-	-	-	-	0	-	-	-	-	-	-	0	-	-	-	-	-	-	0	-	-
% Bicycles on Crosswalk	-	-	-	-	-	-	0%	-	-	-	-	-	-	-	-	-	-	-	-	-	-	-	-	-	-	-	-	-	-

\* Pedestrians and Bicycles on Crosswalk. L: Left, R: Right, T: Thru, U: U-Turn



# 6 Alpha Valley Home (SR 342) and TN 160 TMC - TMC

Mon Nov 14, 2022

Midday Peak (1 PM - 2 PM)

All Classes (Lights, Articulated Trucks, Buses and Single-Unit Trucks, Pedestrians, Bicycles on Crosswalk)

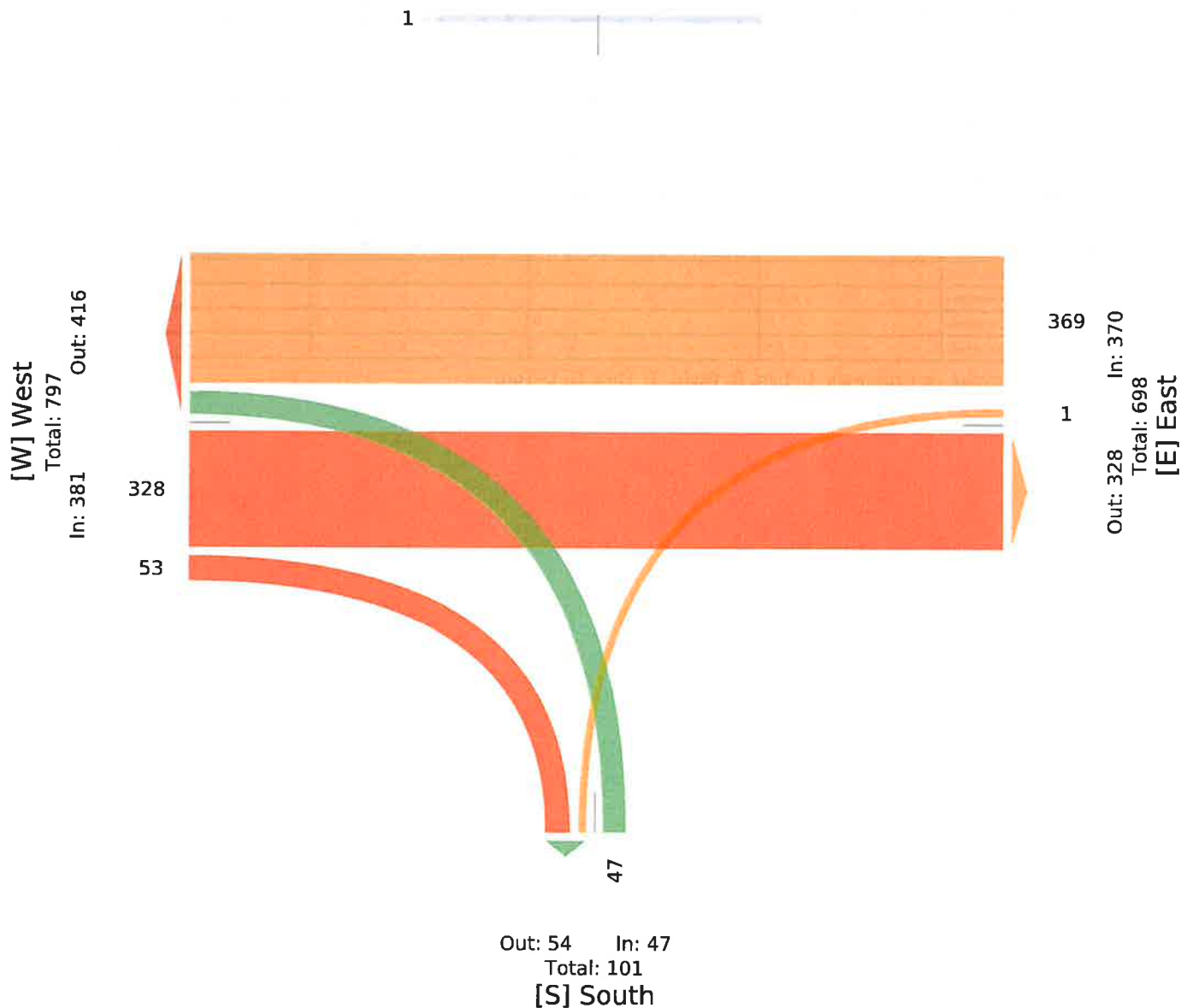
All Movements

ID: 1010511, Location: 36.166231, -83.366944



Provided by: Abbie Jones Consulting  
2470 Windy Hill Rd, Ste 300,  
Marietta, GA, 30067, US

[N] North





# 6 Alpha Valley Home (SR 342) and TN 160 TMC - TMC

Mon Nov 14, 2022

PM Peak (2:30 PM - 3:30 PM)

All Classes (Lights, Articulated Trucks, Buses and Single-Unit Trucks, Pedestrians, Bicycles on Crosswalk)

All Movements

ID: 1010511, Location: 36.166231, -83.366944



Provided by: Abbie Jones Consulting  
2470 Windy Hill Rd, Ste 300,  
Marietta, GA, 30067, US

Leg Direction	North Southbound						East Westbound						South Northbound						West Eastbound						
Time	R	T	L	U	App	Ped*	R	T	L	U	App	Ped*	R	T	L	U	App	Ped*	R	T	L	U	App	Ped*	Int
2022-11-14 2:30PM	0	0	0	0	0	0	0	135	0	0	135	0	1	0	19	0	20	0	19	196	0	0	215	0	370
2:45PM	0	0	0	0	0	0	0	122	2	0	124	0	0	0	17	0	17	0	25	137	0	0	162	0	303
3:00PM	0	0	0	0	0	0	0	133	0	0	133	0	0	0	8	0	8	0	40	299	0	0	339	0	480
3:15PM	0	0	0	0	0	0	0	165	0	0	165	0	0	0	11	0	11	0	23	163	0	0	186	0	362
<b>Total</b>	<b>0</b>	<b>0</b>	<b>0</b>	<b>0</b>	<b>0</b>	<b>0</b>	<b>0</b>	<b>555</b>	<b>2</b>	<b>0</b>	<b>557</b>	<b>0</b>	<b>1</b>	<b>0</b>	<b>55</b>	<b>0</b>	<b>56</b>	<b>0</b>	<b>107</b>	<b>795</b>	<b>0</b>	<b>0</b>	<b>902</b>	<b>0</b>	<b>1515</b>
<b>% Approach</b>	0%	0%	0%	0%	-	-	0%	99.6%	0.4%	0%	-	-	1.8%	0%	98.2%	0%	-	-	11.9%	88.1%	0%	0%	-	-	-
<b>% Total</b>	0%	0%	0%	0%	<b>0%</b>	-	0%	36.6%	0.1%	0%	<b>36.8%</b>	-	0.1%	0%	3.6%	0%	<b>3.7%</b>	-	7.1%	52.5%	0%	0%	<b>59.5%</b>	-	-
<b>PHF</b>	-	-	-	-	-	-	-	0.841	0.250	-	<b>0.844</b>	-	0.250	-	0.724	-	<b>0.700</b>	-	0.669	0.665	-	-	<b>0.665</b>	-	0.789
<b>Lights</b>	<b>0</b>	<b>0</b>	<b>0</b>	<b>0</b>	<b>0</b>	-	<b>0</b>	<b>518</b>	<b>1</b>	<b>0</b>	<b>519</b>	-	<b>1</b>	<b>0</b>	<b>52</b>	<b>0</b>	<b>53</b>	-	<b>105</b>	<b>756</b>	<b>0</b>	<b>0</b>	<b>861</b>	-	<b>1433</b>
<b>% Lights</b>	0%	0%	0%	0%	-	-	0%	93.3%	50.0%	0%	<b>93.2%</b>	-	100%	0%	94.5%	0%	<b>94.6%</b>	-	98.1%	95.1%	0%	0%	<b>95.5%</b>	-	<b>94.6%</b>
<b>Articulated Trucks</b>	<b>0</b>	<b>0</b>	<b>0</b>	<b>0</b>	<b>0</b>	-	<b>0</b>	<b>19</b>	<b>1</b>	<b>0</b>	<b>20</b>	-	<b>0</b>	<b>0</b>	<b>2</b>	<b>0</b>	<b>2</b>	-	<b>1</b>	<b>21</b>	<b>0</b>	<b>0</b>	<b>22</b>	-	<b>44</b>
<b>% Articulated Trucks</b>	0%	0%	0%	0%	-	-	0%	3.4%	50.0%	0%	<b>3.6%</b>	-	0%	0%	3.6%	0%	<b>3.6%</b>	-	0.9%	2.6%	0%	0%	<b>2.4%</b>	-	<b>2.9%</b>
<b>Buses and Single-Unit Trucks</b>	<b>0</b>	<b>0</b>	<b>0</b>	<b>0</b>	<b>0</b>	-	<b>0</b>	<b>18</b>	<b>0</b>	<b>0</b>	<b>18</b>	-	<b>0</b>	<b>0</b>	<b>1</b>	<b>0</b>	<b>1</b>	-	<b>1</b>	<b>18</b>	<b>0</b>	<b>0</b>	<b>19</b>	-	<b>38</b>
<b>% Buses and Single-Unit Trucks</b>	0%	0%	0%	0%	-	-	0%	3.2%	0%	0%	<b>3.2%</b>	-	0%	0%	1.8%	0%	<b>1.8%</b>	-	0.9%	2.3%	0%	0%	<b>2.1%</b>	-	<b>2.5%</b>
<b>Pedestrians</b>	-	-	-	-	-	0	-	-	-	-	-	0	-	-	-	-	-	0	-	-	-	-	-	0	-
<b>% Pedestrians</b>	-	-	-	-	-	-	-	-	-	-	-	-	-	-	-	-	-	-	-	-	-	-	-	-	-
<b>Bicycles on Crosswalk</b>	-	-	-	-	-	0	-	-	-	-	-	0	-	-	-	-	-	0	-	-	-	-	-	0	-
<b>% Bicycles on Crosswalk</b>	-	-	-	-	-	-	-	-	-	-	-	-	-	-	-	-	-	-	-	-	-	-	-	-	-

\* Pedestrians and Bicycles on Crosswalk. L: Left, R: Right, T: Thru, U: U-Turn



6 Alpha Valley Home (SR 342) and TN 160 TMC - TMC

Mon Nov 14, 2022

PM Peak (2:30 PM - 3:30 PM)

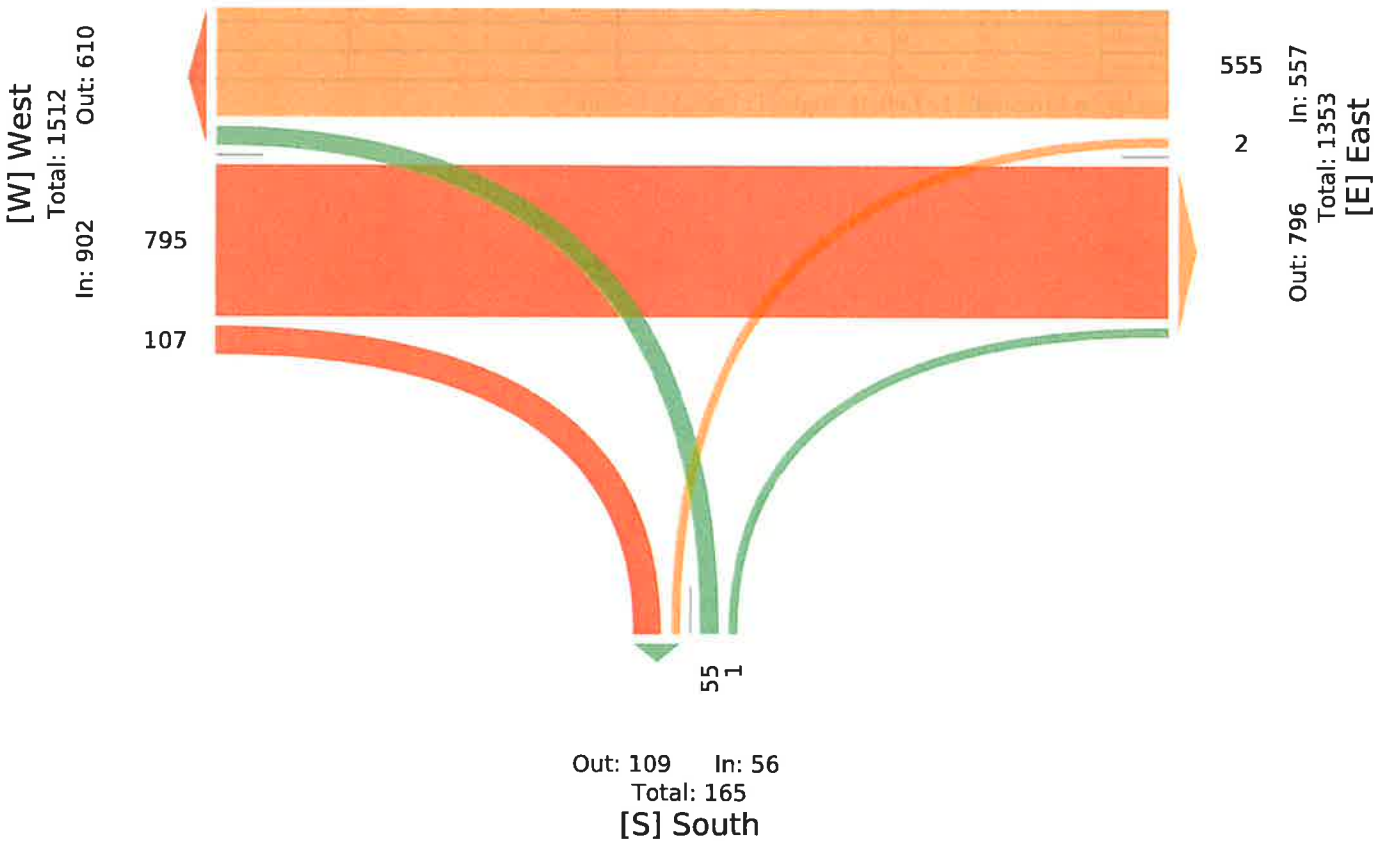
All Classes (Lights, Articulated Trucks, Buses and Single-Unit Trucks, Pedestrians, Bicycles on Crosswalk)

All Movements

ID: 1010511, Location: 36.166231, -83.366944



Provided by: Abbie Jones Consulting  
2470 Windy Hill Rd, Ste 300,  
Marietta, GA, 30067, US





# 7 Maple Valley Road and TN 160 TMC - TMC

Mon Nov 14, 2022

Full Length (6 AM-8 PM)

All Classes (Lights, Articulated Trucks, Buses and Single-Unit Trucks, Pedestrians, Bicycles on Crosswalk)

All Movements

ID: 1010512, Location: 36.169729, -83.356929



Provided by: Abbie Jones Consulting  
2470 Windy Hill Rd, Ste 300,  
Marietta, GA, 30067, US

Leg Direction	North Southbound							East Westbound							South Northbound							West Eastbound							
Time	R	T	L	U	App	Ped*		T	L	U	App	Ped			R	T	L	U	App	Ped*		R	T	L	U	App	Ped**		Int
2022-11-14 6:00AM	4	0	0	0	4	0		688	2	0	690	0			11	0	0	0	11	0		0	351	1	0	352	0		1057
7:00AM	11	0	0	0	11	4		708	11	1	720	0			33	0	0	0	33	0		0	881	14	0	895	0		1659
8:00AM	8	0	0	0	8	3		390	10	2	402	0			12	0	0	0	12	0		1	342	10	0	353	0		775
9:00AM	8	0	0	0	8	0		261	8	1	270	0			15	0	0	1	16	0		2	271	10	0	283	0		577
10:00AM	3	0	0	0	3	0		267	12	2	281	0			17	0	0	0	17	0		5	253	2	0	260	0		561
11:00AM	7	0	0	0	7	0		290	9	1	300	0			19	0	0	0	19	0		0	326	3	1	330	0		656
12:00PM	10	0	0	0	10	0		300	17	1	318	0			16	0	0	0	16	0		4	335	1	0	340	0		684
1:00PM	6	0	0	0	6	1		358	8	3	369	0			13	0	0	0	13	0		1	320	6	1	328	0		716
2:00PM	10	0	0	0	10	0		533	19	0	552	0			19	0	0	0	19	0		1	538	8	0	547	0		1128
3:00PM	12	0	0	0	12	0		575	32	0	607	0			14	0	0	0	14	0		5	702	3	0	710	0		1343
4:00PM	14	0	0	0	14	0		448	39	1	488	0			26	0	0	0	26	0		0	586	4	2	592	0		1120
5:00PM	13	0	0	1	14	0		439	30	0	469	0			20	0	0	0	20	0		3	677	8	0	688	17		1191
6:00PM	9	0	0	0	9	0		277	17	1	295	0			13	0	0	0	13	0		3	327	2	3	335	0		652
7:00PM	7	0	0	0	7	0		217	16	0	233	0			0	0	0	0	0	0		1	181	2	0	184	0		424
<b>Total</b>	<b>122</b>	<b>0</b>	<b>0</b>	<b>1</b>	<b>123</b>	<b>8</b>		<b>5751</b>	<b>230</b>	<b>13</b>	<b>5994</b>	<b>0</b>			<b>228</b>	<b>0</b>	<b>0</b>	<b>1</b>	<b>229</b>	<b>0</b>		<b>26</b>	<b>6090</b>	<b>74</b>	<b>7</b>	<b>6197</b>	<b>17</b>		<b>12543</b>
<b>% Approach</b>	<b>99.2%</b>	<b>0%</b>	<b>0%</b>	<b>0.8%</b>	<b>-</b>	<b>-</b>		<b>95.9%</b>	<b>3.8%</b>	<b>0.2%</b>	<b>-</b>	<b>-</b>			<b>99.6%</b>	<b>0%</b>	<b>0%</b>	<b>0.4%</b>	<b>-</b>	<b>-</b>		<b>0.4%</b>	<b>98.3%</b>	<b>1.2%</b>	<b>0.1%</b>	<b>-</b>	<b>-</b>		<b>-</b>
<b>% Total</b>	<b>1.0%</b>	<b>0%</b>	<b>0%</b>	<b>0%</b>	<b>1.0%</b>	<b>-</b>		<b>45.9%</b>	<b>1.8%</b>	<b>0.1%</b>	<b>47.8%</b>	<b>-</b>			<b>1.8%</b>	<b>0%</b>	<b>0%</b>	<b>0%</b>	<b>1.8%</b>	<b>-</b>		<b>0.2%</b>	<b>48.6%</b>	<b>0.6%</b>	<b>0.1%</b>	<b>49.4%</b>	<b>-</b>		<b>-</b>
<b>Lights</b>	<b>116</b>	<b>0</b>	<b>0</b>	<b>1</b>	<b>117</b>	<b>-</b>		<b>5317</b>	<b>225</b>	<b>13</b>	<b>5555</b>	<b>-</b>			<b>223</b>	<b>0</b>	<b>0</b>	<b>1</b>	<b>224</b>	<b>-</b>		<b>23</b>	<b>5645</b>	<b>68</b>	<b>7</b>	<b>5743</b>	<b>-</b>		<b>11639</b>
<b>% Lights</b>	<b>95.1%</b>	<b>0%</b>	<b>0%</b>	<b>100%</b>	<b>95.1%</b>	<b>-</b>		<b>92.5%</b>	<b>97.8%</b>	<b>100%</b>	<b>92.7%</b>	<b>-</b>			<b>97.8%</b>	<b>0%</b>	<b>0%</b>	<b>100%</b>	<b>97.8%</b>	<b>-</b>		<b>88.5%</b>	<b>92.7%</b>	<b>91.9%</b>	<b>100%</b>	<b>92.7%</b>	<b>-</b>		<b>92.8%</b>
<b>Articulated Trucks</b>	<b>1</b>	<b>0</b>	<b>0</b>	<b>0</b>	<b>1</b>	<b>-</b>		<b>267</b>	<b>2</b>	<b>0</b>	<b>269</b>	<b>-</b>			<b>0</b>	<b>0</b>	<b>0</b>	<b>0</b>	<b>0</b>	<b>-</b>		<b>0</b>	<b>263</b>	<b>2</b>	<b>0</b>	<b>265</b>	<b>-</b>		<b>535</b>
<b>% Articulated Trucks</b>	<b>0.8%</b>	<b>0%</b>	<b>0%</b>	<b>0%</b>	<b>0.8%</b>	<b>-</b>		<b>4.6%</b>	<b>0.9%</b>	<b>0%</b>	<b>4.5%</b>	<b>-</b>			<b>0%</b>	<b>0%</b>	<b>0%</b>	<b>0%</b>	<b>0%</b>	<b>-</b>		<b>0%</b>	<b>4.3%</b>	<b>2.7%</b>	<b>0%</b>	<b>4.3%</b>	<b>-</b>		<b>4.3%</b>
<b>Buses and Single-Unit Trucks</b>	<b>5</b>	<b>0</b>	<b>0</b>	<b>0</b>	<b>5</b>	<b>-</b>		<b>167</b>	<b>3</b>	<b>0</b>	<b>170</b>	<b>-</b>			<b>5</b>	<b>0</b>	<b>0</b>	<b>0</b>	<b>5</b>	<b>-</b>		<b>3</b>	<b>182</b>	<b>4</b>	<b>0</b>	<b>189</b>	<b>-</b>		<b>369</b>
<b>% Buses and Single-Unit Trucks</b>	<b>4.1%</b>	<b>0%</b>	<b>0%</b>	<b>0%</b>	<b>4.1%</b>	<b>-</b>		<b>2.9%</b>	<b>1.3%</b>	<b>0%</b>	<b>2.8%</b>	<b>-</b>			<b>2.2%</b>	<b>0%</b>	<b>0%</b>	<b>0%</b>	<b>2.2%</b>	<b>-</b>		<b>11.5%</b>	<b>3.0%</b>	<b>5.4%</b>	<b>0%</b>	<b>3.0%</b>	<b>-</b>		<b>2.9%</b>
<b>Pedestrians</b>	<b>-</b>	<b>-</b>	<b>-</b>	<b>-</b>	<b>-</b>	<b>8</b>		<b>-</b>	<b>-</b>	<b>-</b>	<b>-</b>	<b>0</b>			<b>-</b>	<b>-</b>	<b>-</b>	<b>-</b>	<b>-</b>	<b>0</b>		<b>-</b>	<b>-</b>	<b>-</b>	<b>-</b>	<b>-</b>	<b>17</b>		<b>-</b>
<b>% Pedestrians</b>	<b>-</b>	<b>-</b>	<b>-</b>	<b>-</b>	<b>-</b>	<b>100%</b>		<b>-</b>	<b>-</b>	<b>-</b>	<b>-</b>	<b>-</b>			<b>-</b>	<b>-</b>	<b>-</b>	<b>-</b>	<b>-</b>	<b>-</b>		<b>-</b>	<b>-</b>	<b>-</b>	<b>-</b>	<b>-</b>	<b>100%</b>		<b>-</b>
<b>Bicycles on Crosswalk</b>	<b>-</b>	<b>-</b>	<b>-</b>	<b>-</b>	<b>-</b>	<b>0</b>		<b>-</b>	<b>-</b>	<b>-</b>	<b>-</b>	<b>0</b>			<b>-</b>	<b>-</b>	<b>-</b>	<b>-</b>	<b>-</b>	<b>0</b>		<b>-</b>	<b>-</b>	<b>-</b>	<b>-</b>	<b>-</b>	<b>0</b>		<b>-</b>
<b>% Bicycles on Crosswalk</b>	<b>-</b>	<b>-</b>	<b>-</b>	<b>-</b>	<b>-</b>	<b>0%</b>		<b>-</b>	<b>-</b>	<b>-</b>	<b>-</b>	<b>-</b>			<b>-</b>	<b>-</b>	<b>-</b>	<b>-</b>	<b>-</b>	<b>-</b>		<b>-</b>	<b>-</b>	<b>-</b>	<b>-</b>	<b>-</b>	<b>0%</b>		<b>-</b>

\* Pedestrians and Bicycles on Crosswalk. L: Left, R: Right, T: Thru, U: U-Turn



# 7 Maple Valley Road and TN 160 TMC - TMC

Mon Nov 14, 2022

Full Length (6 AM-8 PM)

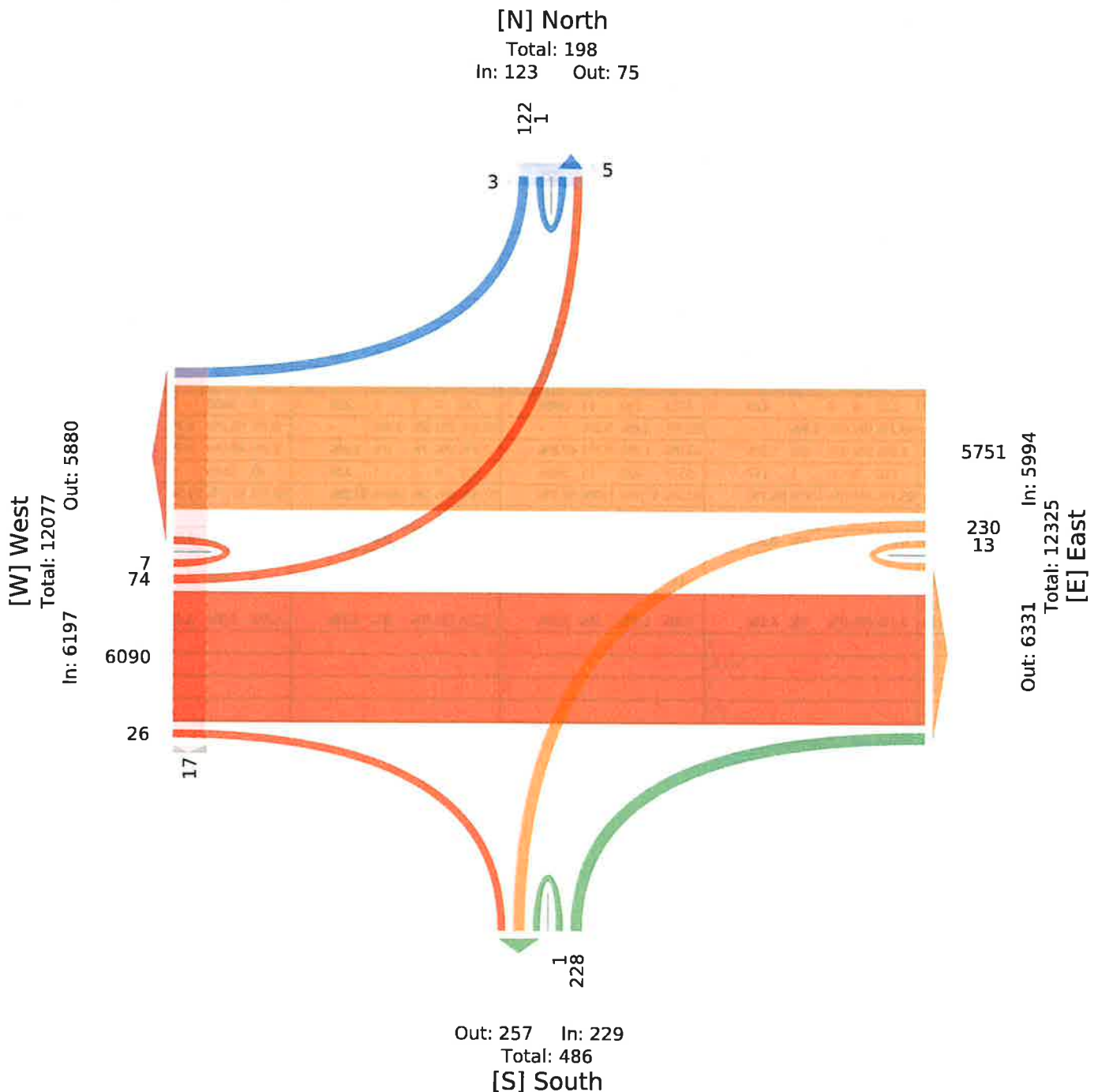
All Classes (Lights, Articulated Trucks, Buses and Single-Unit Trucks, Pedestrians, Bicycles on Crosswalk)

All Movements

ID: 1010512, Location: 36.169729, -83.356929



Provided by: Abbie Jones Consulting  
2470 Windy Hill Rd, Ste 300,  
Marietta, GA, 30067, US





# 7 Maple Valley Road and TN 160 TMC - TMC

Mon Nov 14, 2022

AM Peak (7 AM - 8 AM) - Overall Peak Hour

All Classes (Lights, Articulated Trucks, Buses and Single-Unit Trucks, Pedestrians, Bicycles on Crosswalk)

All Movements

ID: 1010512, Location: 36.169729, -83.356929



Provided by: Abbie Jones Consulting  
2470 Windy Hill Rd, Ste 300,  
Marietta, GA, 30067, US

Leg Direction	North Southbound						East Westbound						South Northbound						West Eastbound						
Time	R	T	L	U	App	Ped*	T	L	U	App	Ped*		R	T	L	U	App	Ped*	R	T	L	U	App	Ped*	Int
2022-11-14 7:00AM	0	0	0	0	0	2	103	1	0	104	0		4	0	0	0	4	0	0	217	2	0	219	0	327
7:15AM	2	0	0	0	2	2	141	2	1	144	0		15	0	0	0	15	0	0	247	1	0	248	0	409
7:30AM	2	0	0	0	2	0	228	4	0	232	0		9	0	0	0	9	0	0	255	7	0	262	0	505
7:45AM	7	0	0	0	7	0	236	4	0	240	0		5	0	0	0	5	0	0	162	4	0	166	0	418
<b>Total</b>	<b>11</b>	<b>0</b>	<b>0</b>	<b>0</b>	<b>11</b>	<b>4</b>	<b>708</b>	<b>11</b>	<b>1</b>	<b>720</b>	<b>0</b>		<b>33</b>	<b>0</b>	<b>0</b>	<b>0</b>	<b>33</b>	<b>0</b>	<b>0</b>	<b>881</b>	<b>14</b>	<b>0</b>	<b>895</b>	<b>0</b>	<b>1659</b>
<b>% Approach</b>	100%	0%	0%	0%	0%	-	98.3%	1.5%	0.1%	-	-		100%	0%	0%	0%	-	-	0%	98.4%	1.6%	0%	-	-	-
<b>% Total</b>	0.7%	0%	0%	0%	0.7%	-	42.7%	0.7%	0.1%	43.4%	-		2.0%	0%	0%	0%	2.0%	-	0%	53.1%	0.8%	0%	53.9%	-	-
<b>PHF</b>	0.393	-	-	-	0.393	-	0.750	0.688	0.250	0.750	-		0.550	-	-	-	0.550	-	-	0.864	0.500	-	0.854	-	0.821
<b>Lights</b>	11	0	0	0	11	-	675	11	1	687	-		33	0	0	0	33	-	0	841	13	0	854	-	1585
<b>% Lights</b>	100%	0%	0%	0%	100%	-	95.3%	100%	100%	95.4%	-		100%	0%	0%	0%	100%	-	0%	95.5%	92.9%	0%	95.4%	-	95.5%
<b>Articulated Trucks</b>	0	0	0	0	0	-	23	0	0	23	-		0	0	0	0	0	-	0	19	1	0	20	-	43
<b>% Articulated Trucks</b>	0%	0%	0%	0%	0%	-	3.2%	0%	0%	3.2%	-		0%	0%	0%	0%	0%	-	0%	2.2%	7.1%	0%	2.2%	-	2.6%
<b>Buses and Single-Unit Trucks</b>	0	0	0	0	0	-	10	0	0	10	-		0	0	0	0	0	-	0	21	0	0	21	-	31
<b>% Buses and Single-Unit Trucks</b>	0%	0%	0%	0%	0%	-	1.4%	0%	0%	1.4%	-		0%	0%	0%	0%	0%	-	0%	2.4%	0%	0%	2.3%	-	1.9%
<b>Pedestrians</b>	-	-	-	-	-	4	-	-	-	-	0		-	-	-	-	-	0	-	-	-	-	-	0	
<b>% Pedestrians</b>	-	-	-	-	-	100%	-	-	-	-	-		-	-	-	-	-	-	-	-	-	-	-	-	-
<b>Bicycles on Crosswalk</b>	-	-	-	-	-	0	-	-	-	-	0		-	-	-	-	-	0	-	-	-	-	-	0	
<b>% Bicycles on Crosswalk</b>	-	-	-	-	-	0%	-	-	-	-	-		-	-	-	-	-	-	-	-	-	-	-	-	-

\* Pedestrians and Bicycles on Crosswalk. L: Left, R: Right, T: Thru, U: U-Turn



# 7 Maple Valley Road and TN 160 TMC - TMC

Mon Nov 14, 2022

AM Peak (7 AM - 8 AM) - Overall Peak Hour

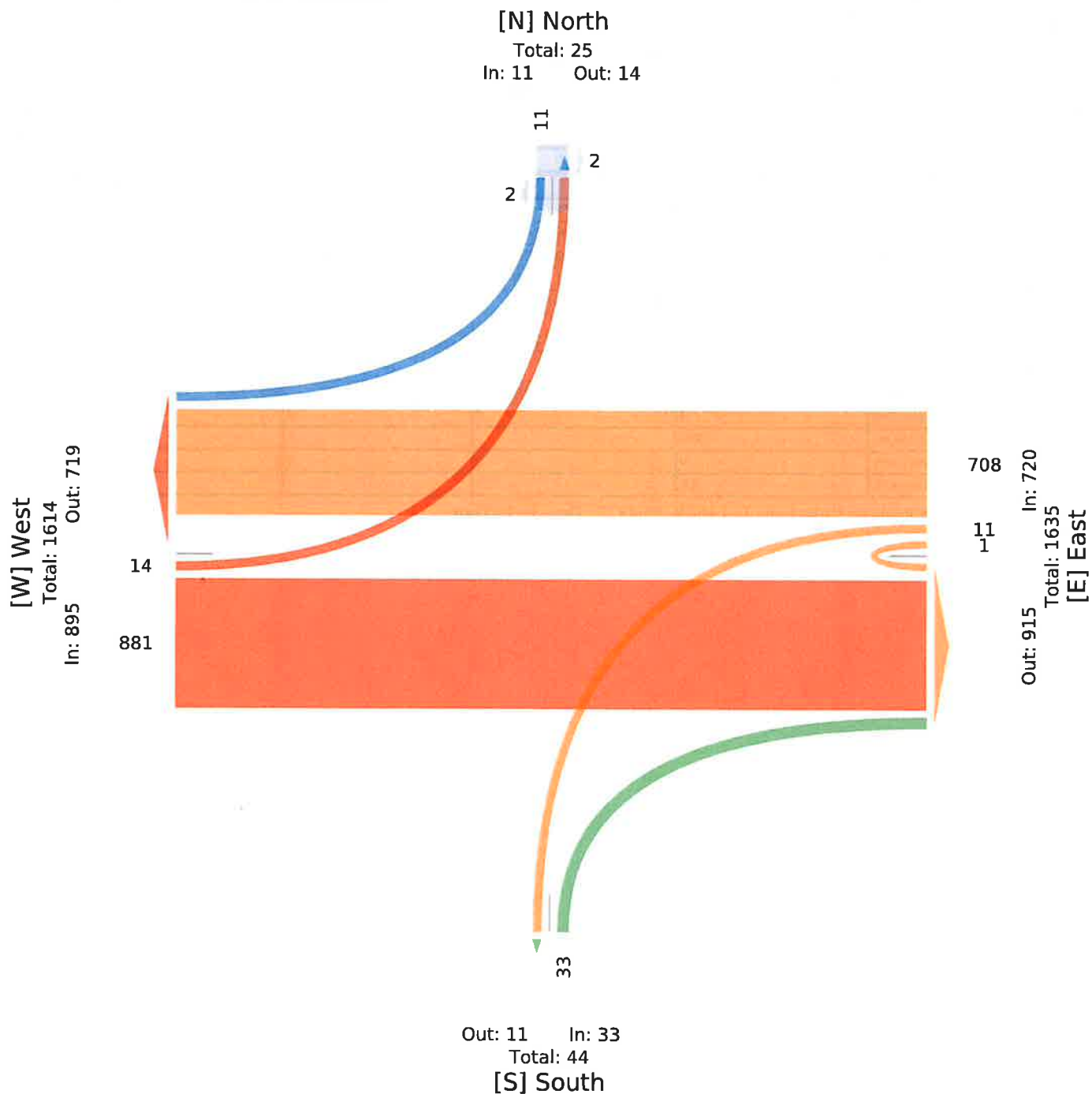
All Classes (Lights, Articulated Trucks, Buses and Single-Unit Trucks, Pedestrians, Bicycles on Crosswalk)

All Movements

ID: 1010512, Location: 36.169729, -83.356929



Provided by: Abbie Jones Consulting  
2470 Windy Hill Rd, Ste 300,  
Marietta, GA, 30067, US





# 7 Maple Valley Road and TN 160 TMC - TMC

Mon Nov 14, 2022

Midday Peak (1 PM - 2 PM)

All Classes (Lights, Articulated Trucks, Buses and Single-Unit Trucks, Pedestrians, Bicycles on Crosswalk)

All Movements

ID: 1010512, Location: 36.169729, -83.356929



Provided by: Abbie Jones Consulting  
2470 Windy Hill Rd, Ste 300,  
Marietta, GA, 30067, US

Leg Direction	North Southbound							East Westbound							South Northbound							West Eastbound							Int
Time	R	T	L	U	App	Ped <sup>u</sup>		T	L	U	App	Ped <sup>u</sup>			R	T	L	U	App	Ped <sup>u</sup>		R	T	L	U	App	Ped <sup>u</sup>		
2022-11-14 1:00PM	1	0	0	0	1	0		87	2	1	90	0			3	0	0	0	3	0		0	95	0	0	95	0		189
1:15PM	3	0	0	0	3	1		73	4	0	77	0			2	0	0	0	2	0		0	74	0	1	75	0		157
1:30PM	0	0	0	0	0	0		91	0	0	91	0			6	0	0	0	6	0		0	83	3	0	86	0		183
1:45PM	2	0	0	0	2	0		107	2	2	111	0			2	0	0	0	2	0		1	68	3	0	72	0		187
<b>Total</b>	<b>6</b>	<b>0</b>	<b>0</b>	<b>0</b>	<b>6</b>	<b>1</b>		<b>358</b>	<b>8</b>	<b>3</b>	<b>369</b>	<b>0</b>			<b>13</b>	<b>0</b>	<b>0</b>	<b>0</b>	<b>13</b>	<b>0</b>		<b>1</b>	<b>320</b>	<b>6</b>	<b>1</b>	<b>328</b>	<b>0</b>		<b>716</b>
<b>% Approach</b>	100%	0%	0%	0%	0%	-		97.0%	2.2%	0.8%	-	-			100%	0%	0%	0%	-	-		0.3%	97.6%	1.8%	0.3%	-	-		-
<b>% Total</b>	0.8%	0%	0%	0%	0.8%	-		50.0%	1.1%	0.4%	51.5%	-			1.8%	0%	0%	0%	1.8%	-		0.1%	44.7%	0.8%	0.1%	45.8%	-		-
<b>PHF</b>	0.500	-	-	-	0.500	-		0.836	0.500	0.375	0.831	-			0.542	-	-	-	0.542	-		0.250	0.842	0.500	0.250	0.863	-		0.947
<b>Lights</b>	6	0	0	0	6	-		321	7	3	331	-			12	0	0	0	12	-		1	282	6	1	290	-		639
<b>% Lights</b>	100%	0%	0%	0%	100%	-		89.7%	87.5%	100%	89.7%	-			92.3%	0%	0%	0%	92.3%	-		100%	88.1%	100%	100%	88.4%	-		89.2%
<b>Articulated Trucks</b>	0	0	0	0	0	-		24	0	0	24	-			0	0	0	0	0	-		0	19	0	0	19	-		43
<b>% Articulated Trucks</b>	0%	0%	0%	0%	0%	-		6.7%	0%	0%	6.5%	-			0%	0%	0%	0%	0%	-		0%	5.9%	0%	0%	5.8%	-		6.0%
<b>Buses and Single-Unit Trucks</b>	0	0	0	0	0	-		13	1	0	14	-			1	0	0	0	1	-		0	19	0	0	19	-		34
<b>% Buses and Single-Unit Trucks</b>	0%	0%	0%	0%	0%	-		3.6%	12.5%	0%	3.8%	-			7.7%	0%	0%	0%	7.7%	-		0%	5.9%	0%	0%	5.8%	-		4.7%
<b>Pedestrians</b>	-	-	-	-	-	1		-	-	-	-	0			-	-	-	-	-	0		-	-	-	-	-	0		-
<b>% Pedestrians</b>	-	-	-	-	-	100%		-	-	-	-	-			-	-	-	-	-	-		-	-	-	-	-	-		-
<b>Bicycles on Crosswalk</b>	-	-	-	-	-	0		-	-	-	-	0			-	-	-	-	-	0		-	-	-	-	-	0		-
<b>% Bicycles on Crosswalk</b>	-	-	-	-	-	0%		-	-	-	-	-			-	-	-	-	-	-		-	-	-	-	-	-		-

\*Pedestrians and Bicycles on Crosswalk. L: Left, R: Right, T: Thru, U: U-Turn



# 7 Maple Valley Road and TN 160 TMC - TMC

Mon Nov 14, 2022

Midday Peak (1 PM - 2 PM)

All Classes (Lights, Articulated Trucks, Buses and Single-Unit Trucks, Pedestrians, Bicycles on Crosswalk)

All Movements

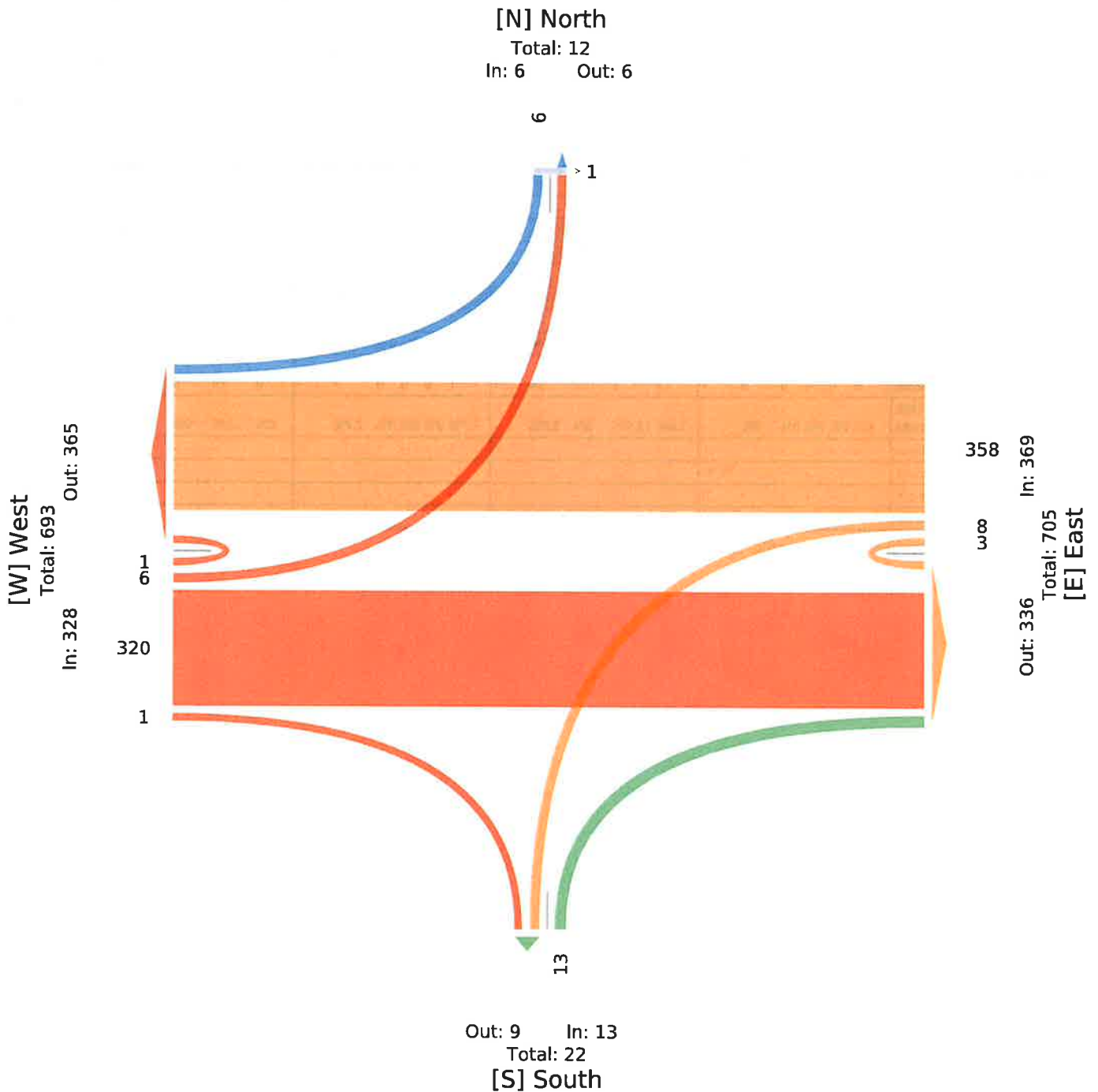
ID: 1010512, Location: 36.169729, -83.356929



Provided by: Abbie Jones Consulting

2470 Windy Hill Rd, Ste 300,

Marietta, GA, 30067, US





# 7 Maple Valley Road and TN 160 TMC - TMC

Mon Nov 14, 2022

PM Peak (2:45 PM - 3:45 PM)

All Classes (Lights, Articulated Trucks, Buses and Single-Unit Trucks, Pedestrians, Bicycles on Crosswalk)

All Movements

ID: 1010512, Location: 36.169729, -83.356929



Provided by: Abbie Jones Consulting  
2470 Windy Hill Rd, Ste 300,  
Marietta, GA, 30067, US

Leg Direction	North Southbound						East Westbound						South Northbound						West Eastbound						
Time	R	T	L	U	App	Ped*	T	L	U	App	Ped*		R	T	L	U	App	Ped*	R	T	L	U	App	Ped*	Int
2022-11-14 2:45PM	2	0	0	0	2	0	120	4	0	124	0		3	0	0	0	3	0	0	140	1	0	141	0	270
3:00PM	1	0	0	0	1	0	129	9	0	138	0		3	0	0	0	3	0	3	253	0	0	256	0	398
3:15PM	5	0	0	0	5	0	162	6	0	168	0		5	0	0	0	5	0	1	155	1	0	157	0	335
3:30PM	5	0	0	0	5	0	165	6	0	171	0		3	0	0	0	3	0	0	166	1	0	167	0	346
<b>Total</b>	13	0	0	0	13	0	576	25	0	601	0		14	0	0	0	14	0	4	714	3	0	721	0	1349
<b>% Approach</b>	100%	0%	0%	0%	-	-	95.8%	4.2%	0%	-	-		100%	0%	0%	0%	-	-	0.6%	99.0%	0.4%	0%	-	-	-
<b>% Total</b>	1.0%	0%	0%	0%	1.0%	-	42.7%	1.9%	0%	44.6%	-		1.0%	0%	0%	0%	1.0%	-	0.3%	52.9%	0.2%	0%	53.4%	-	-
<b>PHF</b>	0.650	-	-	-	0.650	-	0.873	0.694	-	0.879	-		0.700	-	-	-	0.700	-	0.333	0.706	0.750	-	0.704	-	0.847
<b>Lights</b>	13	0	0	0	13	-	535	25	0	560	-		14	0	0	0	14	-	4	673	3	0	680	-	1267
<b>% Lights</b>	100%	0%	0%	0%	100%	-	92.9%	100%	0%	93.2%	-		100%	0%	0%	0%	100%	-	100%	94.3%	100%	0%	94.3%	-	93.9%
<b>Articulated Trucks</b>	0	0	0	0	0	-	19	0	0	19	-		0	0	0	0	0	-	0	22	0	0	22	-	41
<b>% Articulated Trucks</b>	0%	0%	0%	0%	0%	-	3.3%	0%	0%	3.2%	-		0%	0%	0%	0%	0%	-	0%	3.1%	0%	0%	3.1%	-	3.0%
<b>Buses and Single-Unit Trucks</b>	0	0	0	0	0	-	22	0	0	22	-		0	0	0	0	0	-	0	19	0	0	19	-	41
<b>% Buses and Single-Unit Trucks</b>	0%	0%	0%	0%	0%	-	3.8%	0%	0%	3.7%	-		0%	0%	0%	0%	0%	-	0%	2.7%	0%	0%	2.6%	-	3.0%
<b>Pedestrians</b>	-	-	-	-	-	0	-	-	-	-	0		-	-	-	-	-	0	-	-	-	-	-	0	
<b>% Pedestrians</b>	-	-	-	-	-	-	-	-	-	-	-		-	-	-	-	-	-	-	-	-	-	-	-	-
<b>Bicycles on Crosswalk</b>	-	-	-	-	-	0	-	-	-	-	0		-	-	-	-	-	0	-	-	-	-	-	0	
<b>% Bicycles on Crosswalk</b>	-	-	-	-	-	-	-	-	-	-	-		-	-	-	-	-	-	-	-	-	-	-	-	-

\* Pedestrians and Bicycles on Crosswalk. L: Left, R: Right, T: Thru, U: U-Turn



# 7 Maple Valley Road and TN 160 TMC - TMC

Mon Nov 14, 2022

PM Peak (2:45 PM - 3:45 PM)

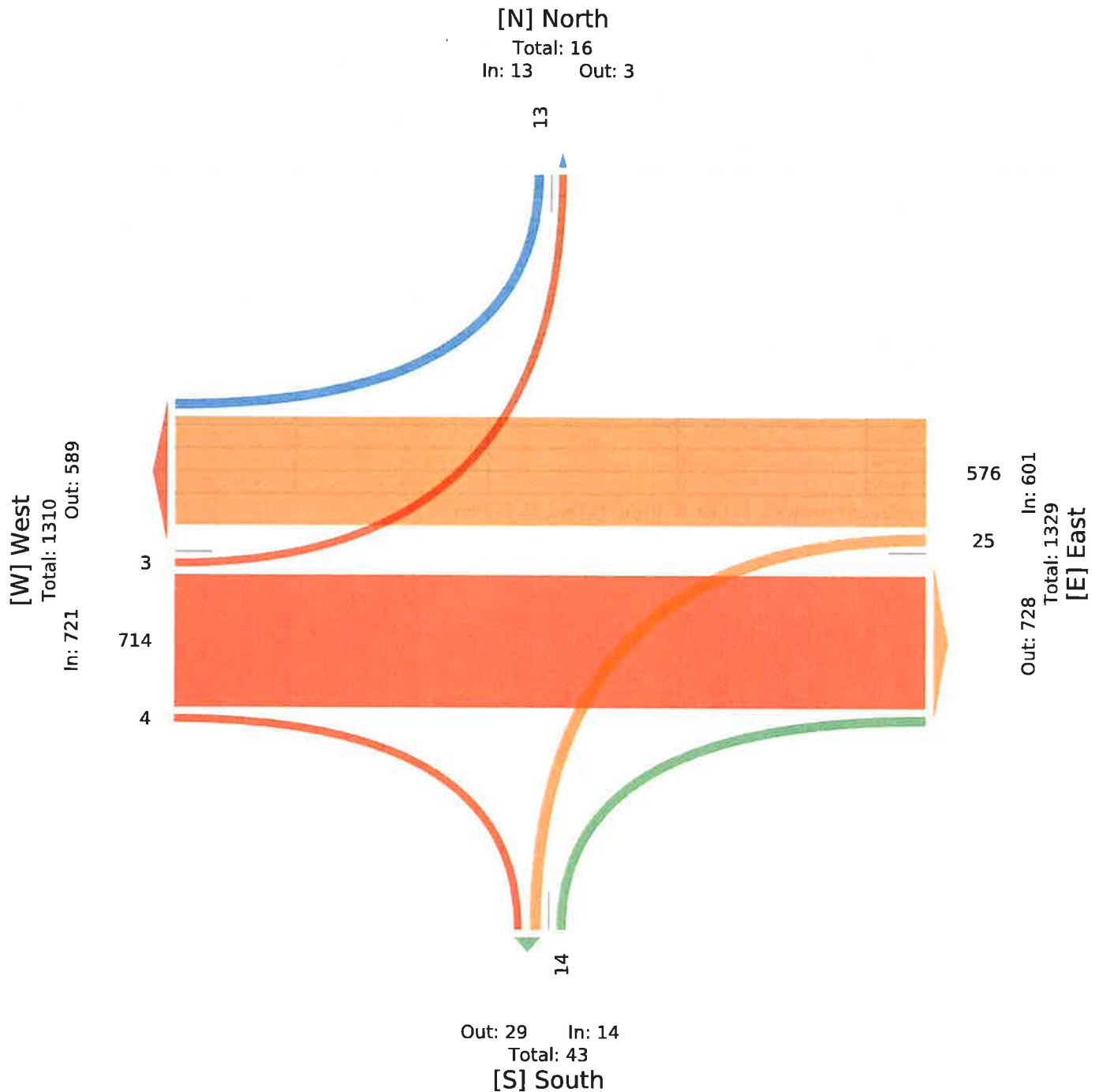
All Classes (Lights, Articulated Trucks, Buses and Single-Unit Trucks, Pedestrians, Bicycles on Crosswalk)

All Movements

ID: 1010512, Location: 36.169729, -83.356929



Provided by: Abbie Jones Consulting  
2470 Windy Hill Rd, Ste 300,  
Marietta, GA, 30067, US





# 8b SR 66 East Merge and TN 160 TMC - ATR

Mon Nov 14, 2022

Full Length (6 AM-8 PM)

All Classes (Lights, Articulated Trucks, Buses and Single-Unit Trucks, Bicycles on Road)

All Channels

ID: 1021202, Location: 36.177196, -83.344471



Provided by: Abbie Jones Consulting  
2470 Windy Hill Rd, Ste 300,  
Marietta, GA, 30067, US

Leg	South		
Direction	Northbound		
Time	T	App	Int
2022-11-14 6:00AM	35	35	35
7:00AM	110	110	110
8:00AM	41	41	41
9:00AM	25	25	25
10:00AM	29	29	29
11:00AM	44	44	44
12:00PM	39	39	39
1:00PM	46	46	46
2:00PM	59	59	59
3:00PM	114	114	114
4:00PM	64	64	64
5:00PM	50	50	50
6:00PM	41	41	41
7:00PM	32	32	32
<b>Total</b>	<b>729</b>	<b>729</b>	<b>729</b>
<b>% Approach</b>	<b>100%</b>	<b>-</b>	<b>-</b>
<b>% Total</b>	<b>100%</b>	<b>100%</b>	<b>-</b>
<b>Lights</b>	<b>612</b>	<b>612</b>	<b>612</b>
<b>% Lights</b>	<b>84.0%</b>	<b>84.0%</b>	<b>84.0%</b>
<b>Articulated Trucks</b>	<b>96</b>	<b>96</b>	<b>96</b>
<b>% Articulated Trucks</b>	<b>13.2%</b>	<b>13.2%</b>	<b>13.2%</b>
<b>Buses and Single-Unit Trucks</b>	<b>21</b>	<b>21</b>	<b>21</b>
<b>% Buses and Single-Unit Trucks</b>	<b>2.9%</b>	<b>2.9%</b>	<b>2.9%</b>
<b>Bicycles on Road</b>	<b>0</b>	<b>0</b>	<b>0</b>
<b>% Bicycles on Road</b>	<b>0%</b>	<b>0%</b>	<b>0%</b>

T: Thru



**8b SR 66 East Merge and TN 160 TMC - ATR**

Mon Nov 14, 2022

Full Length (6 AM-8 PM)

All Classes (Lights, Articulated Trucks, Buses and Single-Unit Trucks, Bicycles on Road)

All Channels

ID: 1021202, Location: 36.177196, -83.344471



Provided by: Abbie Jones Consulting  
2470 Windy Hill Rd, Ste 300,  
Marietta, GA, 30067, US

N  
Total: 729  
In: 0      Out: 729



729  
Out: 0      In: 729  
Total: 729  
S



# 8b SR 66 East Merge and TN 160 TMC - ATR

Mon Nov 14, 2022

AM Peak (7:15 AM - 8:15 AM)

All Classes (Lights, Articulated Trucks, Buses and Single-Unit Trucks, Bicycles on Road)

All Channels

ID: 1021202, Location: 36.177196, -83.344471



Provided by: Abbie Jones Consulting  
2470 Windy Hill Rd, Ste 300,  
Marietta, GA, 30067, US

Leg	South		
Direction	Northbound		
Time	T	App	Int
2022-11-14 7:15AM	25	25	25
7:30AM	32	32	32
7:45AM	44	44	44
8:00AM	13	13	13
<b>Total</b>	<b>114</b>	<b>114</b>	<b>114</b>
<b>% Approach</b>	100%	-	-
<b>% Total</b>	100%	100%	-
<b>PHF</b>	0.648	0.648	0.648
<b>Lights</b>	103	103	103
<b>% Lights</b>	90.4%	90.4%	90.4%
<b>Articulated Trucks</b>	10	10	10
<b>% Articulated Trucks</b>	8.8%	8.8%	8.8%
<b>Buses and Single-Unit Trucks</b>	1	1	1
<b>% Buses and Single-Unit Trucks</b>	0.9%	0.9%	0.9%
<b>Bicycles on Road</b>	0	0	0
<b>% Bicycles on Road</b>	0%	0%	0%

T: Thru



8b SR 66 East Merge and TN 160 TMC - ATR

Mon Nov 14, 2022

AM Peak (7:15 AM - 8:15 AM)

All Classes (Lights, Articulated Trucks, Buses and Single-Unit Trucks, Bicycles on Road)

All Channels

ID: 1021202, Location: 36.177196, -83.344471



Provided by: Abbie Jones Consulting  
2470 Windy Hill Rd, Ste 300,  
Marietta, GA, 30067, US

N

Total: 114

In: 0      Out: 114



114

Out: 0      In: 114  
Total: 114

S



# 8b SR 66 East Merge and TN 160 TMC - ATR

Mon Nov 14, 2022

Midday Peak (1 PM - 2 PM)

All Classes (Lights, Articulated Trucks, Buses and Single-Unit Trucks, Bicycles on Road)

All Channels

ID: 1021202, Location: 36.177196, -83.344471



Provided by: Abbie Jones Consulting  
2470 Windy Hill Rd, Ste 300,  
Marietta, GA, 30067, US

Leg Direction	South Northbound		
Time	T	App	Int
2022-11-14 1:00PM	10	10	10
1:15PM	12	12	12
1:30PM	7	7	7
1:45PM	17	17	17
<b>Total</b>	<b>46</b>	<b>46</b>	<b>46</b>
<b>% Approach</b>	100%	-	-
<b>% Total</b>	100%	100%	-
<b>PHF</b>	0.676	0.676	0.676
<b>Lights</b>	36	36	36
<b>% Lights</b>	78.3%	78.3%	78.3%
<b>Articulated Trucks</b>	9	9	9
<b>% Articulated Trucks</b>	19.6%	19.6%	19.6%
<b>Buses and Single-Unit Trucks</b>	1	1	1
<b>% Buses and Single-Unit Trucks</b>	2.2%	2.2%	2.2%
<b>Bicycles on Road</b>	0	0	0
<b>% Bicycles on Road</b>	0%	0%	0%

\*T: Thru



**8b SR 66 East Merge and TN 160 TMC - ATR**

Mon Nov 14, 2022

Midday Peak (1 PM - 2 PM)

All Classes (Lights, Articulated Trucks, Buses and Single-Unit Trucks, Bicycles on Road)

All Channels

ID: 1021202, Location: 36.177196, -83.344471



Provided by: Abbie Jones Consulting  
2470 Windy Hill Rd, Ste 300,  
Marietta, GA, 30067, US

N  
Total: 46  
In: 0      Out: 46



46  
Out: 0      In: 46  
Total: 46  
S



# 8b SR 66 East Merge and TN 160 TMC - ATR

Mon Nov 14, 2022

PM Peak (2:45 PM - 3:45 PM) - Overall Peak Hour

All Classes (Lights, Articulated Trucks, Buses and Single-Unit Trucks, Bicycles on Road)

All Channels

ID: 1021202, Location: 36.177196, -83.344471



Provided by: Abbie Jones Consulting  
2470 Windy Hill Rd, Ste 300,  
Marietta, GA, 30067, US

Leg	South		
Direction	Northbound		
Time	T	App	Int
2022-11-14 2:45PM	21	21	21
3:00PM	29	29	29
3:15PM	38	38	38
3:30PM	30	30	30
<b>Total</b>	<b>118</b>	<b>118</b>	<b>118</b>
<b>% Approach</b>	100%	-	-
<b>% Total</b>	100%	100%	-
<b>PHF</b>	0.776	0.776	0.776
<b>Lights</b>	105	105	105
<b>% Lights</b>	89.0%	89.0%	89.0%
<b>Articulated Trucks</b>	7	7	7
<b>% Articulated Trucks</b>	5.9%	5.9%	5.9%
<b>Buses and Single-Unit Trucks</b>	6	6	6
<b>% Buses and Single-Unit Trucks</b>	5.1%	5.1%	5.1%
<b>Bicycles on Road</b>	0	0	0
<b>% Bicycles on Road</b>	0%	0%	0%

T: Thru



**8b SR 66 East Merge and TN 160 TMC - ATR**

Mon Nov 14, 2022

PM Peak (2:45 PM - 3:45 PM) - Overall Peak Hour

All Classes (Lights, Articulated Trucks, Buses and Single-Unit Trucks, Bicycles on Road)

All Channels

ID: 1021202, Location: 36.177196, -83.344471



Provided by: Abbie Jones Consulting  
2470 Windy Hill Rd, Ste 300,  
Marietta, GA, 30067, US

N  
Total: 118  
In: 0      Out: 118



118  
Out: 0      In: 118  
Total: 118  
S



# 8c SR 66 West Merge and TN 160 TMC - ATR

Mon Nov 14, 2022

Full Length (6 AM-8 PM)

All Classes (Lights, Articulated Trucks, Buses and Single-Unit Trucks, Bicycles on Road)

All Channels

ID: 1021204, Location: 36.173562, -83.34894



Provided by: Abbie Jones Consulting  
2470 Windy Hill Rd, Ste 300,  
Marietta, GA, 30067, US

Leg Direction	North Southbound		
Time	T	App	Int
2022-11-14 6:00AM	146	146	146
7:00AM	453	453	453
8:00AM	224	224	224
9:00AM	168	168	168
10:00AM	199	199	199
11:00AM	190	190	190
12:00PM	223	223	223
1:00PM	246	246	246
2:00PM	259	259	259
3:00PM	424	424	424
4:00PM	369	369	369
5:00PM	370	370	370
6:00PM	278	278	278
7:00PM	161	161	161
<b>Total</b>	<b>3710</b>	<b>3710</b>	<b>3710</b>
<b>% Approach</b>	<b>100%</b>	<b>-</b>	<b>-</b>
<b>% Total</b>	<b>100%</b>	<b>100%</b>	<b>-</b>
<b>Lights</b>	<b>3492</b>	<b>3492</b>	<b>3492</b>
<b>% Lights</b>	<b>94.1%</b>	<b>94.1%</b>	<b>94.1%</b>
<b>Articulated Trucks</b>	<b>101</b>	<b>101</b>	<b>101</b>
<b>% Articulated Trucks</b>	<b>2.7%</b>	<b>2.7%</b>	<b>2.7%</b>
<b>Buses and Single-Unit Trucks</b>	<b>117</b>	<b>117</b>	<b>117</b>
<b>% Buses and Single-Unit Trucks</b>	<b>3.2%</b>	<b>3.2%</b>	<b>3.2%</b>
<b>Bicycles on Road</b>	<b>0</b>	<b>0</b>	<b>0</b>
<b>% Bicycles on Road</b>	<b>0%</b>	<b>0%</b>	<b>0%</b>

\*T: Thru



**8c SR 66 West Merge and TN 160 TMC - ATR**

Mon Nov 14, 2022

Full Length (6 AM-8 PM)

All Classes (Lights, Articulated Trucks, Buses and Single-Unit Trucks, Bicycles on Road)

All Channels

ID: 1021204, Location: 36.173562, -83.34894



Provided by: Abbie Jones Consulting  
2470 Windy Hill Rd, Ste 300,  
Marietta, GA, 30067, US

N

Total: 3710

In: 3710

Out: 0

3710



Out: 3710

In: 0

Total: 3710

S



# 8c SR 66 West Merge and TN 160 TMC - ATR

Mon Nov 14, 2022

AM Peak (7:15 AM - 8:15 AM) - Overall Peak Hour

All Classes (Lights, Articulated Trucks, Buses and Single-Unit Trucks, Bicycles on Road)

All Channels

ID: 1021204, Location: 36.173562, -83.34894



Provided by: Abbie Jones Consulting  
2470 Windy Hill Rd, Ste 300,  
Marietta, GA, 30067, US

Leg Direction	North Southbound		
Time	T	App	Int
2022-11-14 7:15AM	123	123	123
7:30AM	126	126	126
7:45AM	138	138	138
8:00AM	73	73	73
<b>Total</b>	<b>460</b>	<b>460</b>	<b>460</b>
<b>% Approach</b>	100%	-	-
<b>% Total</b>	100%	100%	-
<b>PHF</b>	0.833	0.833	0.833
<b>Lights</b>	435	435	435
<b>% Lights</b>	94.6%	94.6%	94.6%
<b>Articulated Trucks</b>	14	14	14
<b>% Articulated Trucks</b>	3.0%	3.0%	3.0%
<b>Buses and Single-Unit Trucks</b>	11	11	11
<b>% Buses and Single-Unit Trucks</b>	2.4%	2.4%	2.4%
<b>Bicycles on Road</b>	0	0	0
<b>% Bicycles on Road</b>	0%	0%	0%

\*T: Thru



8c SR 66 West Merge and TN 160 TMC - ATR

Mon Nov 14, 2022

AM Peak (7:15 AM - 8:15 AM) - Overall Peak Hour

All Classes (Lights, Articulated Trucks, Buses and Single-Unit Trucks, Bicycles on Road)

All Channels

ID: 1021204, Location: 36.173562, -83.34894



Provided by: Abbie Jones Consulting  
2470 Windy Hill Rd, Ste 300,  
Marietta, GA, 30067, US

N  
Total: 460  
In: 460 Out: 0  
460



Out: 460 In: 0  
Total: 460  
S



# 8c SR 66 West Merge and TN 160 TMC - ATR

Mon Nov 14, 2022

Midday Peak (1 PM - 2 PM)

All Classes (Lights, Articulated Trucks, Buses and Single-Unit Trucks, Bicycles on Road)

All Channels

ID: 1021204, Location: 36.173562, -83.34894



Provided by: Abbie Jones Consulting  
2470 Windy Hill Rd, Ste 300,  
Marietta, GA, 30067, US

Leg Direction	North Southbound		
Time	T	App	Int
2022-11-14 1:00PM	55	55	55
1:15PM	56	56	56
1:30PM	65	65	65
1:45PM	70	70	70
<b>Total</b>	<b>246</b>	<b>246</b>	<b>246</b>
<b>% Approach</b>	100%	-	-
<b>% Total</b>	100%	100%	-
<b>PHF</b>	0.879	0.879	0.879
<b>Lights</b>	222	222	222
<b>% Lights</b>	90.2%	90.2%	90.2%
<b>Articulated Trucks</b>	9	9	9
<b>% Articulated Trucks</b>	3.7%	3.7%	3.7%
<b>Buses and Single-Unit Trucks</b>	15	15	15
<b>% Buses and Single-Unit Trucks</b>	6.1%	6.1%	6.1%
<b>Bicycles on Road</b>	0	0	0
<b>% Bicycles on Road</b>	0%	0%	0%

\*T: Thru



8c SR 66 West Merge and TN 160 TMC - ATR

Mon Nov 14, 2022

Midday Peak (1 PM - 2 PM)

All Classes (Lights, Articulated Trucks, Buses and Single-Unit Trucks, Bicycles on Road)

All Channels

ID: 1021204, Location: 36.173562, -83.34894



Provided by: Abbie Jones Consulting  
2470 Windy Hill Rd, Ste 300,  
Marietta, GA, 30067, US

N  
Total: 246  
In: 246 Out: 0  
246



Out: 246 In: 0  
Total: 246  
S



# 8c SR 66 West Merge and TN 160 TMC - ATR

Mon Nov 14, 2022

PM Peak (3:15 PM - 4:15 PM)

All Classes (Lights, Articulated Trucks, Buses and Single-Unit Trucks, Bicycles on Road)

All Channels

ID: 1021204, Location: 36.173562, -83.34894



Provided by: Abbie Jones Consulting  
2470 Windy Hill Rd, Ste 300,  
Marietta, GA, 30067, US

Leg	North		
Direction	Southbound		
Time	T	App	Int
2022-11-14 3:15PM	105	105	105
3:30PM	116	116	116
3:45PM	95	95	95
4:00PM	119	119	119
<b>Total</b>	<b>435</b>	<b>435</b>	<b>435</b>
<b>% Approach</b>	<b>100%</b>	<b>-</b>	<b>-</b>
<b>% Total</b>	<b>100%</b>	<b>100%</b>	<b>-</b>
<b>PHF</b>	<b>0.914</b>	<b>0.914</b>	<b>0.914</b>
<b>Lights</b>	<b>416</b>	<b>416</b>	<b>416</b>
<b>% Lights</b>	<b>95.6%</b>	<b>95.6%</b>	<b>95.6%</b>
<b>Articulated Trucks</b>	<b>7</b>	<b>7</b>	<b>7</b>
<b>% Articulated Trucks</b>	<b>1.6%</b>	<b>1.6%</b>	<b>1.6%</b>
<b>Buses and Single-Unit Trucks</b>	<b>12</b>	<b>12</b>	<b>12</b>
<b>% Buses and Single-Unit Trucks</b>	<b>2.8%</b>	<b>2.8%</b>	<b>2.8%</b>
<b>Bicycles on Road</b>	<b>0</b>	<b>0</b>	<b>0</b>
<b>% Bicycles on Road</b>	<b>0%</b>	<b>0%</b>	<b>0%</b>

\*T: Thru



**8c SR 66 West Merge and TN 160 TMC - ATR**

Mon Nov 14, 2022

PM Peak (3:15 PM - 4:15 PM)

All Classes (Lights, Articulated Trucks, Buses and Single-Unit Trucks, Bicycles on Road)

All Channels

ID: 1021204, Location: 36.173562, -83.34894



Provided by: Abbie Jones Consulting  
2470 Windy Hill Rd, Ste 300,  
Marietta, GA, 30067, US

N  
Total: 435  
In: 435 Out: 0  
435



Out: 435 In: 0  
Total: 435  
S



# 9 S Sugar Hollow Road and TN 160 TMC - TMC

Mon Nov 14, 2022

Full Length (6 AM-8 PM)

All Classes (Lights, Articulated Trucks, Buses and Single-Unit Trucks, Pedestrians, Bicycles on Crosswalk)

All Movements

ID: 1010521, Location: 36.179673, -83.338387



Provided by: Abbie Jones Consulting  
2470 Windy Hill Rd, Ste 300,  
Marietta, GA, 30067, US

Leg Direction	North Southbound						East Westbound						South Northbound						West Eastbound						
Time	R	T	L	U	App	Ped*	R	T	L	U	App	Ped*	R	T	L	U	App	Ped*	R	T	L	U	App	Ped*	Int
2022-11-14 6:00AM	14	0	28	0	42	0	37	716	0	0	753	0	0	0	0	0	0	0	2	459	16	0	477	0	1272
7:00AM	40	0	71	0	111	0	105	930	0	0	1035	0	0	0	2	0	2	0	0	1169	79	1	1249	0	2397
8:00AM	24	0	65	0	89	0	67	516	0	0	583	0	0	0	0	0	0	0	0	523	34	0	557	0	1229
9:00AM	19	0	42	0	61	0	50	393	0	0	443	0	0	0	0	0	0	0	0	403	17	1	421	0	925
10:00AM	23	0	44	0	67	0	53	416	0	0	469	0	0	0	0	0	0	0	0	417	25	1	443	0	979
11:00AM	31	0	47	0	78	0	60	434	0	0	494	0	0	0	0	0	0	0	0	457	33	1	491	0	1063
12:00PM	35	0	68	0	103	0	70	463	0	0	533	0	1	0	0	0	1	0	0	478	37	2	517	0	1154
1:00PM	27	0	69	0	96	0	77	524	0	0	601	0	0	0	0	0	0	0	0	509	26	1	536	0	1233
2:00PM	35	0	77	0	112	0	64	771	0	0	835	0	0	0	0	0	0	0	0	687	30	0	717	0	1664
3:00PM	60	0	86	0	146	0	122	875	0	0	997	0	0	0	0	0	0	0	0	1045	70	1	1116	0	2259
4:00PM	54	0	97	0	151	0	112	766	0	0	878	0	0	0	0	0	0	0	0	848	47	0	895	0	1924
5:00PM	48	0	86	0	134	0	109	821	0	0	930	0	0	0	0	0	0	0	1	982	34	0	1017	0	2081
6:00PM	54	0	30	0	84	0	69	467	0	0	536	0	0	0	0	0	0	0	0	549	32	0	581	0	1201
7:00PM	9	0	24	0	33	0	29	320	0	0	349	0	0	0	0	0	0	0	0	309	17	0	326	0	708
<b>Total</b>	<b>473</b>	<b>0</b>	<b>834</b>	<b>0</b>	<b>1307</b>	<b>0</b>	<b>1024</b>	<b>8412</b>	<b>0</b>	<b>0</b>	<b>9436</b>	<b>0</b>	<b>1</b>	<b>0</b>	<b>2</b>	<b>0</b>	<b>3</b>	<b>0</b>	<b>3</b>	<b>8835</b>	<b>497</b>	<b>8</b>	<b>9343</b>	<b>0</b>	<b>20089</b>
<b>% Approach</b>	<b>36.2%</b>	<b>0%</b>	<b>63.8%</b>	<b>0%</b>	<b>-</b>	<b>-</b>	<b>10.9%</b>	<b>89.1%</b>	<b>0%</b>	<b>0%</b>	<b>-</b>	<b>-</b>	<b>33.3%</b>	<b>0%</b>	<b>66.7%</b>	<b>0%</b>	<b>-</b>	<b>-</b>	<b>0%</b>	<b>94.6%</b>	<b>5.3%</b>	<b>0.1%</b>	<b>-</b>	<b>-</b>	<b>-</b>
<b>% Total</b>	<b>2.4%</b>	<b>0%</b>	<b>4.2%</b>	<b>0%</b>	<b>6.5%</b>	<b>-</b>	<b>5.1%</b>	<b>41.9%</b>	<b>0%</b>	<b>0%</b>	<b>47.0%</b>	<b>-</b>	<b>0%</b>	<b>0%</b>	<b>0%</b>	<b>0%</b>	<b>0%</b>	<b>-</b>	<b>0%</b>	<b>44.0%</b>	<b>2.5%</b>	<b>0%</b>	<b>46.5%</b>	<b>-</b>	<b>-</b>
<b>Lights</b>	<b>445</b>	<b>0</b>	<b>792</b>	<b>0</b>	<b>1237</b>	<b>-</b>	<b>983</b>	<b>7894</b>	<b>0</b>	<b>0</b>	<b>8877</b>	<b>-</b>	<b>1</b>	<b>0</b>	<b>2</b>	<b>0</b>	<b>3</b>	<b>-</b>	<b>3</b>	<b>8315</b>	<b>450</b>	<b>6</b>	<b>8774</b>	<b>-</b>	<b>18891</b>
<b>% Lights</b>	<b>94.1%</b>	<b>0%</b>	<b>95.0%</b>	<b>0%</b>	<b>94.6%</b>	<b>-</b>	<b>96.0%</b>	<b>93.8%</b>	<b>0%</b>	<b>0%</b>	<b>94.1%</b>	<b>-</b>	<b>100%</b>	<b>0%</b>	<b>100%</b>	<b>0%</b>	<b>100%</b>	<b>-</b>	<b>100%</b>	<b>94.1%</b>	<b>90.5%</b>	<b>75.0%</b>	<b>93.9%</b>	<b>-</b>	<b>94.0%</b>
<b>Articulated Trucks</b>	<b>6</b>	<b>0</b>	<b>12</b>	<b>0</b>	<b>18</b>	<b>-</b>	<b>15</b>	<b>273</b>	<b>0</b>	<b>0</b>	<b>288</b>	<b>-</b>	<b>0</b>	<b>0</b>	<b>0</b>	<b>0</b>	<b>0</b>	<b>-</b>	<b>0</b>	<b>245</b>	<b>10</b>	<b>2</b>	<b>257</b>	<b>-</b>	<b>563</b>
<b>% Articulated Trucks</b>	<b>1.3%</b>	<b>0%</b>	<b>1.4%</b>	<b>0%</b>	<b>1.4%</b>	<b>-</b>	<b>1.5%</b>	<b>3.2%</b>	<b>0%</b>	<b>0%</b>	<b>3.1%</b>	<b>-</b>	<b>0%</b>	<b>0%</b>	<b>0%</b>	<b>0%</b>	<b>0%</b>	<b>-</b>	<b>0%</b>	<b>2.8%</b>	<b>2.0%</b>	<b>25.0%</b>	<b>2.8%</b>	<b>-</b>	<b>2.8%</b>
<b>Buses and Single-Unit Trucks</b>	<b>22</b>	<b>0</b>	<b>30</b>	<b>0</b>	<b>52</b>	<b>-</b>	<b>26</b>	<b>245</b>	<b>0</b>	<b>0</b>	<b>271</b>	<b>-</b>	<b>0</b>	<b>0</b>	<b>0</b>	<b>0</b>	<b>0</b>	<b>-</b>	<b>0</b>	<b>275</b>	<b>37</b>	<b>0</b>	<b>312</b>	<b>-</b>	<b>635</b>
<b>% Buses and Single-Unit Trucks</b>	<b>4.7%</b>	<b>0%</b>	<b>3.6%</b>	<b>0%</b>	<b>4.0%</b>	<b>-</b>	<b>2.5%</b>	<b>2.9%</b>	<b>0%</b>	<b>0%</b>	<b>2.9%</b>	<b>-</b>	<b>0%</b>	<b>0%</b>	<b>0%</b>	<b>0%</b>	<b>0%</b>	<b>-</b>	<b>0%</b>	<b>3.1%</b>	<b>7.4%</b>	<b>0%</b>	<b>3.3%</b>	<b>-</b>	<b>3.2%</b>
<b>Pedestrians</b>	<b>-</b>	<b>-</b>	<b>-</b>	<b>-</b>	<b>-</b>	<b>0</b>	<b>-</b>	<b>-</b>	<b>-</b>	<b>-</b>	<b>-</b>	<b>0</b>	<b>-</b>	<b>-</b>	<b>-</b>	<b>-</b>	<b>-</b>	<b>0</b>	<b>-</b>	<b>-</b>	<b>-</b>	<b>-</b>	<b>-</b>	<b>-</b>	<b>-</b>
<b>% Pedestrians</b>	<b>-</b>	<b>-</b>	<b>-</b>	<b>-</b>	<b>-</b>	<b>-</b>	<b>-</b>	<b>-</b>	<b>-</b>	<b>-</b>	<b>-</b>	<b>-</b>	<b>-</b>	<b>-</b>	<b>-</b>	<b>-</b>	<b>-</b>	<b>-</b>	<b>-</b>	<b>-</b>	<b>-</b>	<b>-</b>	<b>-</b>	<b>-</b>	<b>-</b>
<b>Bicycles on Crosswalk</b>	<b>-</b>	<b>-</b>	<b>-</b>	<b>-</b>	<b>-</b>	<b>0</b>	<b>-</b>	<b>-</b>	<b>-</b>	<b>-</b>	<b>-</b>	<b>0</b>	<b>-</b>	<b>-</b>	<b>-</b>	<b>-</b>	<b>-</b>	<b>0</b>	<b>-</b>	<b>-</b>	<b>-</b>	<b>-</b>	<b>-</b>	<b>-</b>	<b>0</b>
<b>% Bicycles on Crosswalk</b>	<b>-</b>	<b>-</b>	<b>-</b>	<b>-</b>	<b>-</b>	<b>-</b>	<b>-</b>	<b>-</b>	<b>-</b>	<b>-</b>	<b>-</b>	<b>-</b>	<b>-</b>	<b>-</b>	<b>-</b>	<b>-</b>	<b>-</b>	<b>-</b>	<b>-</b>	<b>-</b>	<b>-</b>	<b>-</b>	<b>-</b>	<b>-</b>	<b>-</b>

\* Pedestrians and Bicycles on Crosswalk. L: Left, R: Right, T: Thru, U: U-Turn



# 9 S Sugar Hollow Road and TN 160 TMC - TMC

Mon Nov 14, 2022

Full Length (6 AM-8 PM)

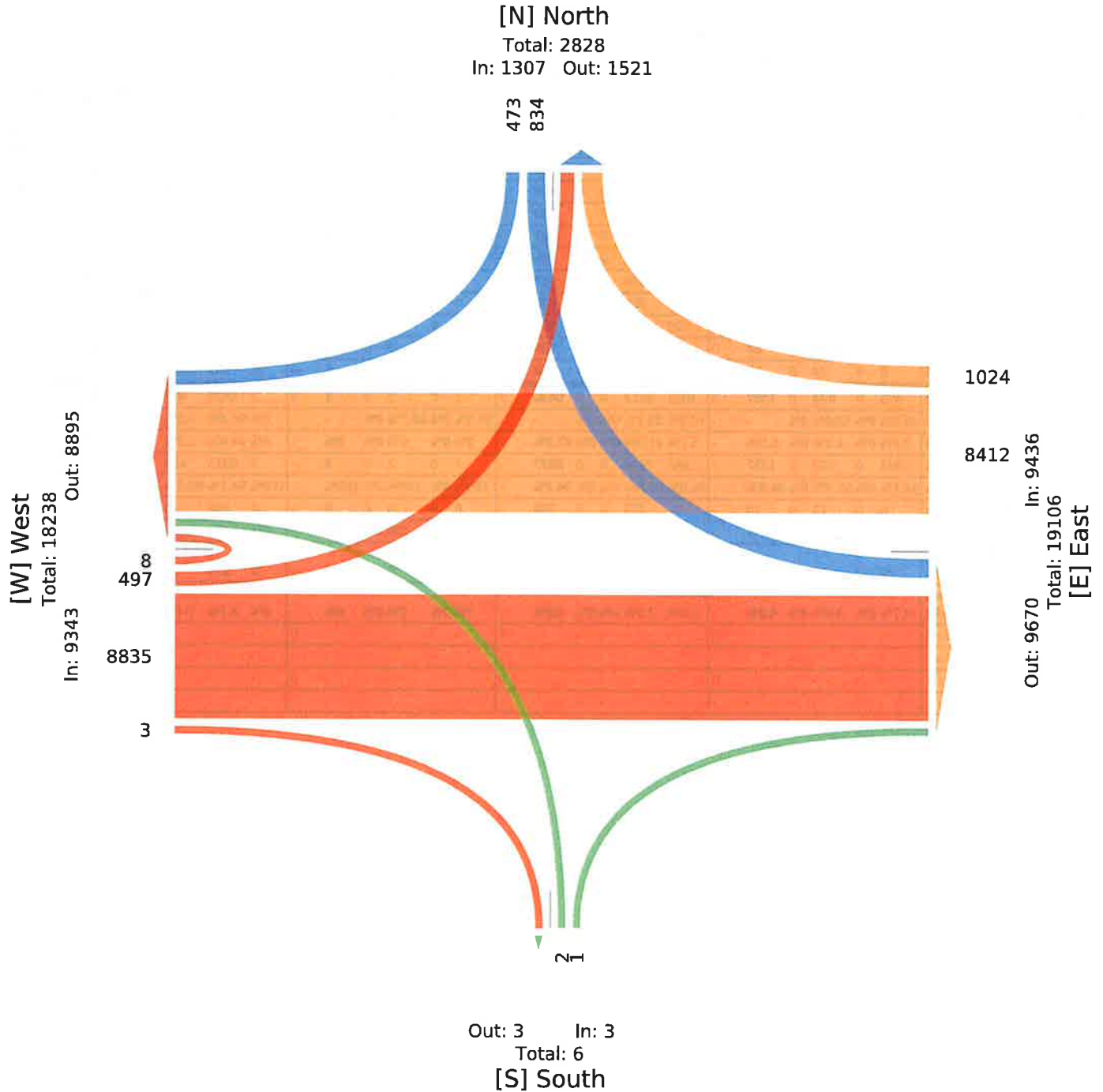
All Classes (Lights, Articulated Trucks, Buses and Single-Unit Trucks, Pedestrians, Bicycles on Crosswalk)

All Movements

ID: 1010521, Location: 36.179673, -83.338387



Provided by: Abbie Jones Consulting  
2470 Windy Hill Rd, Ste 300,  
Marietta, GA, 30067, US





# 9 S Sugar Hollow Road and TN 160 TMC - TMC

Mon Nov 14, 2022

AM Peak (7 AM - 8 AM) - Overall Peak Hour

All Classes (Lights, Articulated Trucks, Buses and Single-Unit Trucks, Pedestrians, Bicycles on Crosswalk)

All Movements

ID: 1010521, Location: 36.179673, -83.338387



Provided by: Abbie Jones Consulting  
2470 Windy Hill Rd, Ste 300,  
Marietta, GA, 30067, US

Leg Direction	North Southbound						East Westbound						South Northbound						West Eastbound						
Time	R	T	L	U	App	Ped*	R	T	L	U	App	Ped*	R	T	L	U	App	Ped*	R	T	L	U	App	Ped*	Int
2022-11-14 7:00AM	5	0	8	0	13	0	13	149	0	0	162	0	0	0	0	0	0	0	0	264	7	0	271	0	446
7:15AM	7	0	17	0	24	0	23	223	0	0	246	0	0	0	0	0	0	0	0	332	22	0	354	0	624
7:30AM	14	0	21	0	35	0	26	301	0	0	327	0	0	0	2	0	2	0	0	312	24	1	337	0	701
7:45AM	14	0	25	0	39	0	43	257	0	0	300	0	0	0	0	0	0	0	0	261	26	0	287	0	626
<b>Total</b>	40	0	71	0	111	0	105	930	0	0	1035	0	0	0	2	0	2	0	0	1169	79	1	1249	0	2397
<b>% Approach</b>	36.0%	0%	64.0%	0%	-	-	10.1%	89.9%	0%	0%	-	-	0%	0%	100%	0%	-	-	0%	93.6%	6.3%	0.1%	-	-	-
<b>% Total</b>	1.7%	0%	3.0%	0%	4.6%	-	4.4%	38.8%	0%	0%	43.2%	-	0%	0%	0.1%	0%	0.1%	-	0%	48.8%	3.3%	0%	52.1%	-	-
<b>PHF</b>	0.714	-	0.710	-	0.712	-	0.610	0.772	-	-	0.791	-	-	-	0.250	-	0.250	-	-	0.880	0.760	0.250	0.882	-	0.855
<b>Lights</b>	39	0	71	0	110	-	102	899	0	0	1001	-	0	0	2	0	2	-	0	1121	74	1	1196	-	2309
<b>% Lights</b>	97.5%	0%	100%	0%	99.1%	-	97.1%	96.7%	0%	0%	96.7%	-	0%	0%	100%	0%	100%	-	0%	95.9%	93.7%	100%	95.8%	-	96.3%
<b>Articulated Trucks</b>	0	0	0	0	0	-	1	18	0	0	19	-	0	0	0	0	0	-	0	23	3	0	26	-	45
<b>% Articulated Trucks</b>	0%	0%	0%	0%	0%	-	1.0%	1.9%	0%	0%	1.8%	-	0%	0%	0%	0%	0%	-	0%	2.0%	3.8%	0%	2.1%	-	1.9%
<b>Buses and Single-Unit Trucks</b>	1	0	0	0	1	-	2	13	0	0	15	-	0	0	0	0	0	-	0	25	2	0	27	-	43
<b>% Buses and Single-Unit Trucks</b>	2.5%	0%	0%	0%	0.9%	-	1.9%	1.4%	0%	0%	1.4%	-	0%	0%	0%	0%	0%	-	0%	2.1%	2.5%	0%	2.2%	-	1.8%
<b>Pedestrians</b>	-	-	-	-	-	0	-	-	-	-	-	0	-	-	-	-	-	0	-	-	-	-	-	0	-
<b>% Pedestrians</b>	-	-	-	-	-	-	-	-	-	-	-	-	-	-	-	-	-	-	-	-	-	-	-	-	-
<b>Bicycles on Crosswalk</b>	-	-	-	-	-	0	-	-	-	-	-	0	-	-	-	-	-	0	-	-	-	-	-	0	-
<b>% Bicycles on Crosswalk</b>	-	-	-	-	-	-	-	-	-	-	-	-	-	-	-	-	-	-	-	-	-	-	-	-	-

\* Pedestrians and Bicycles on Crosswalk. L: Left, R: Right, T: Thru, U: U-Turn



# 9 S Sugar Hollow Road and TN 160 TMC - TMC

Mon Nov 14, 2022

AM Peak (7 AM - 8 AM) - Overall Peak Hour

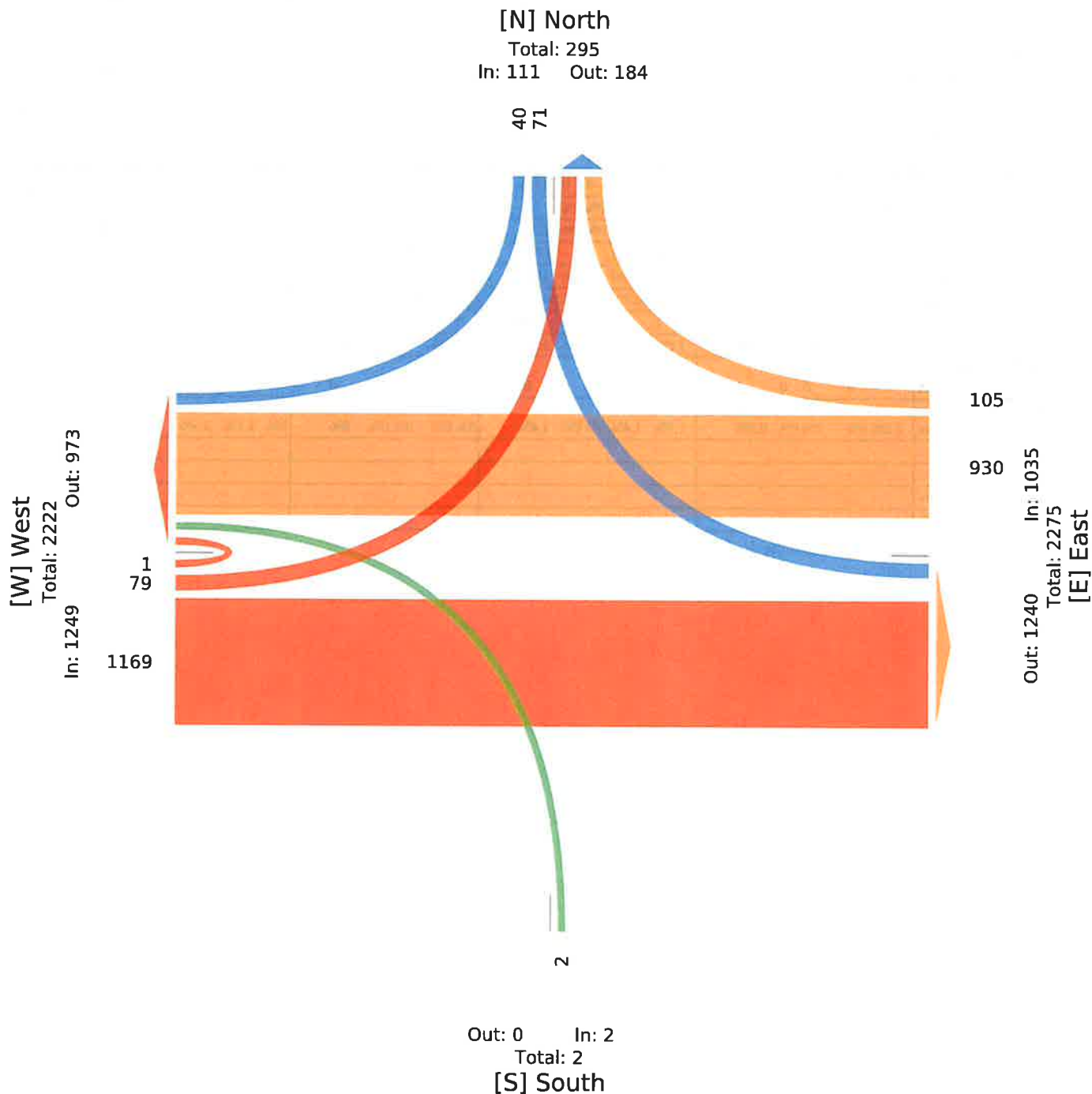
All Classes (Lights, Articulated Trucks, Buses and Single-Unit Trucks, Pedestrians, Bicycles on Crosswalk)

All Movements

ID: 1010521, Location: 36.179673, -83.338387



Provided by: Abbie Jones Consulting  
2470 Windy Hill Rd, Ste 300,  
Marietta, GA, 30067, US





# 9 S Sugar Hollow Road and TN 160 TMC - TMC

Mon Nov 14, 2022

Midday Peak (1 PM - 2 PM)

All Classes (Lights, Articulated Trucks, Buses and Single-Unit Trucks, Pedestrians, Bicycles on Crosswalk)

All Movements

ID: 1010521, Location: 36.179673, -83.338387



Provided by: Abbie Jones Consulting  
2470 Windy Hill Rd, Ste 300,  
Marietta, GA, 30067, US

Leg Direction	North Southbound						East Westbound						South Northbound						West Eastbound						
Time	R	T	L	U	App	Ped*	R	T	L	U	App	Ped*	R	T	L	U	App	Ped*	R	T	L	U	App	Ped*	Int
2022-11-14 1:00PM	7	0	15	0	22	0	18	121	0	0	139	0	0	0	0	0	0	0	0	134	7	0	141	0	302
1:15PM	6	0	27	0	33	0	18	109	0	0	127	0	0	0	0	0	0	0	0	119	7	0	126	0	286
1:30PM	7	0	9	0	16	0	16	142	0	0	158	0	0	0	0	0	0	0	0	126	8	1	135	0	309
1:45PM	7	0	18	0	25	0	25	152	0	0	177	0	0	0	0	0	0	0	0	130	4	0	134	0	336
<b>Total</b>	27	0	69	0	96	0	77	524	0	0	601	0	0	0	0	0	0	0	0	509	26	1	536	0	1233
<b>% Approach</b>	28.1%	0%	71.9%	0%	-	-	12.8%	87.2%	0%	0%	-	-	0%	0%	0%	0%	-	-	0%	95.0%	4.9%	0.2%	-	-	-
<b>% Total</b>	2.2%	0%	5.6%	0%	7.8%	-	6.2%	42.5%	0%	0%	48.7%	-	0%	0%	0%	0%	0%	-	0%	41.3%	2.1%	0.1%	43.5%	-	-
<b>PHF</b>	0.964	-	0.639	-	0.727	-	0.770	0.862	-	-	0.849	-	-	-	-	-	-	-	-	0.950	0.813	0.250	0.950	-	0.917
<b>Lights</b>	26	0	66	0	92	-	73	485	0	0	558	-	0	0	0	0	0	-	0	455	22	1	478	-	1128
<b>% Lights</b>	96.3%	0%	95.7%	0%	95.8%	-	94.8%	92.6%	0%	0%	92.8%	-	0%	0%	0%	0%	-	-	0%	89.4%	84.6%	100%	89.2%	-	91.5%
<b>Articulated Trucks</b>	0	0	1	0	1	-	2	24	0	0	26	-	0	0	0	0	0	-	0	19	1	0	20	-	47
<b>% Articulated Trucks</b>	0%	0%	1.4%	0%	1.0%	-	2.6%	4.6%	0%	0%	4.3%	-	0%	0%	0%	0%	-	-	0%	3.7%	3.8%	0%	3.7%	-	3.8%
<b>Buses and Single-Unit Trucks</b>	1	0	2	0	3	-	2	15	0	0	17	-	0	0	0	0	0	-	0	35	3	0	38	-	58
<b>% Buses and Single-Unit Trucks</b>	3.7%	0%	2.9%	0%	3.1%	-	2.6%	2.9%	0%	0%	2.8%	-	0%	0%	0%	0%	-	-	0%	6.9%	11.5%	0%	7.1%	-	4.7%
<b>Pedestrians</b>	-	-	-	-	-	0	-	-	-	-	-	0	-	-	-	-	-	0	-	-	-	-	-	0	-
<b>% Pedestrians</b>	-	-	-	-	-	-	-	-	-	-	-	-	-	-	-	-	-	-	-	-	-	-	-	-	-
<b>Bicycles on Crosswalk</b>	-	-	-	-	-	0	-	-	-	-	-	0	-	-	-	-	-	0	-	-	-	-	-	0	-
<b>% Bicycles on Crosswalk</b>	-	-	-	-	-	-	-	-	-	-	-	-	-	-	-	-	-	-	-	-	-	-	-	-	-

\* Pedestrians and Bicycles on Crosswalk. L: Left, R: Right, T: Thru, U: U-Turn



9 S Sugar Hollow Road and TN 160 TMC - TMC

Mon Nov 14, 2022

Midday Peak (1 PM - 2 PM)

All Classes (Lights, Articulated Trucks, Buses and Single-Unit Trucks, Pedestrians, Bicycles on Crosswalk)

All Movements

ID: 1010521, Location: 36.179673, -83.338387



Provided by: Abbie Jones Consulting  
2470 Windy Hill Rd, Ste 300,  
Marietta, GA, 30067, US

